


- Site Boundaries
- Vacant Units
- Vacant Underutilised Land
- Borough Boundary
- Proposed Employment Area
- Ford Research and Development Area
- Comprehensive Development Areas
- Existing Development Areas
- Untidy Industry Areas
- Existing Open Space
- Green Belt



This map is reproduced from Ordnance Survey material with the permission of Ordnance Survey on behalf of the controller of Her Majesty's Stationery Office. Crown copyright. Unauthorised reproduction infringes Crown copyright and may lead to prosecution or civil proceedings. Basildon Borough Council. Licence number 100018871 2013

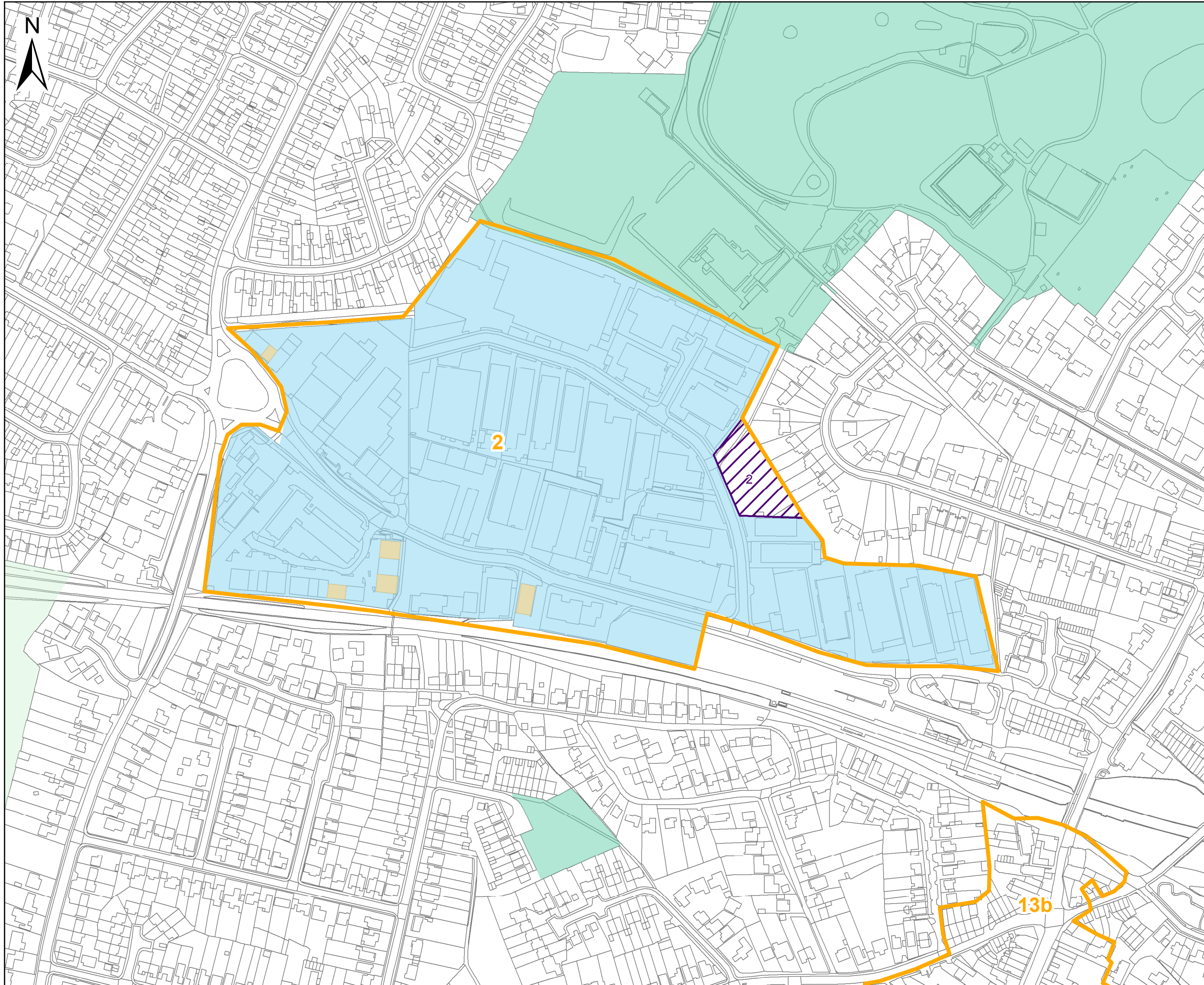
**Atkins Limited ©**  
 Consulting Engineers  
 The Hub  
 500 Park Ave,  
 Bristol, South Glos.,  
 England, BS32 4RZ  
 Tel: +44(0)1454 662000  
 Fax: +44(0)1454 663333  
 www.atkinglobal.com

Client  
**Basildon Borough Council**


Project  
**Basildon Employment Land Review  
 Site Maps**

Title  
**Wickford Business Park  
 Page 1 of 24**

Sheet Size	Original Scale	Designed / Drawn	Checked	Authorised
A3	1:5,500	SJD	IEW	RA
		Date 21/05/13	Date 21/05/13	Date 21/05/13
Drawing Number	Figure 1			Rev
				05



- Site Boundaries
- Vacant Units
- Vacant Underutilised Land
- Borough Boundary
- Proposed Employment Area
- Ford Research and Development Area
- Comprehensive Development Areas
- Existing Development Areas
- Untidy Industry Areas
- Existing Open Space
- Green Belt



This map is reproduced from Ordnance Survey material with the permission of Ordnance Survey on behalf of the controller of Her Majesty's Stationery Office. Crown copyright. Unauthorised reproduction infringes Crown copyright and may lead to prosecution or civil proceedings. Basildon Borough Council. Licence number 100018871 2013

**Atkins Limited ©**  
 Consulting Engineers  
 The Hub  
 500 Park Ave.  
 Bristol, South Glos.,  
 England, BS32 4RZ  
 Tel: +44(0)1454 662000  
 Fax: +44(0)1454 663333  
 www.atkinsglobal.com










Client  
**Basildon Borough Council**


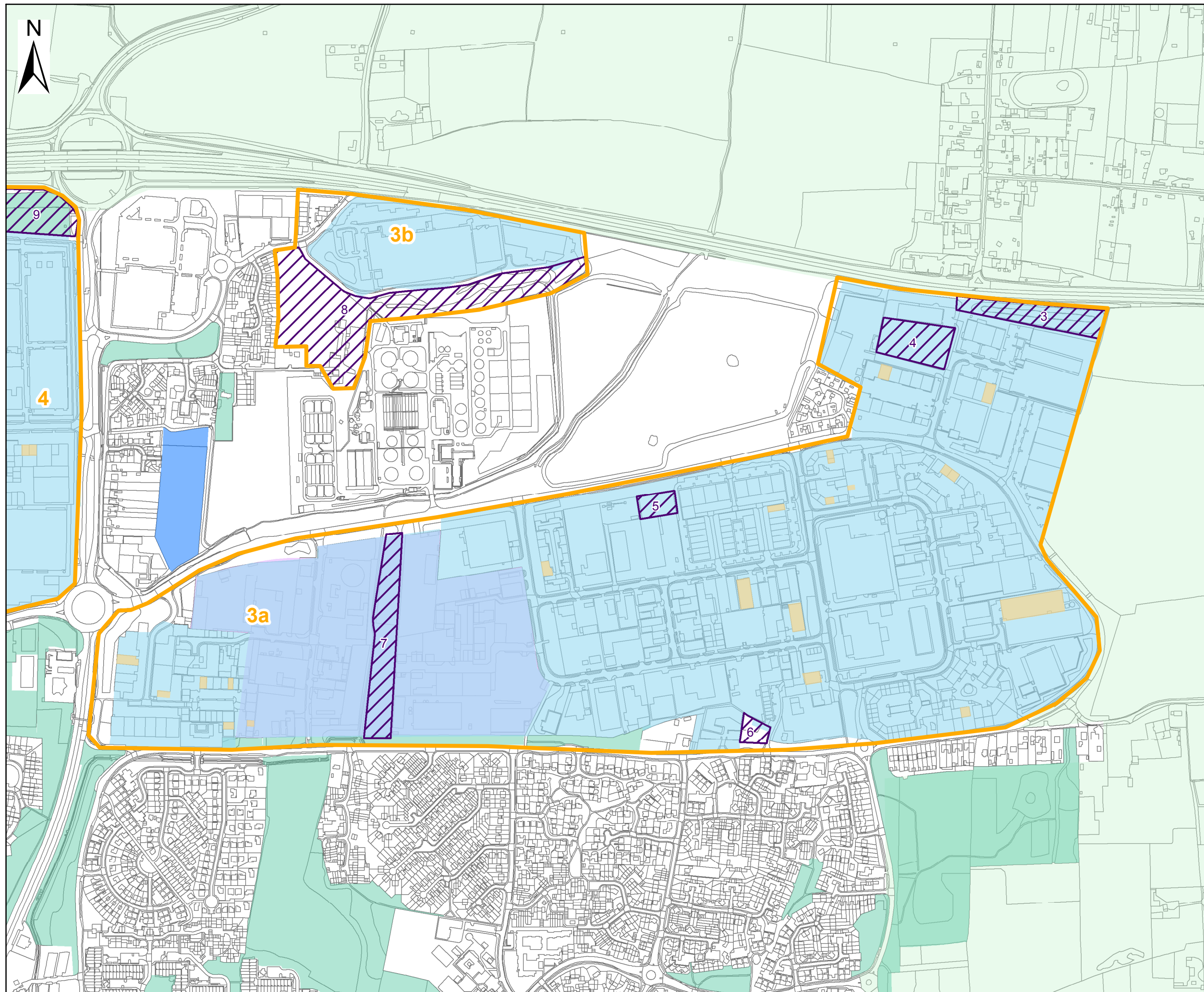
Project  
**Basildon Employment Land Review  
 Site Maps**

Title  
**Radford Way, Billericay  
 Page 2 of 24**

Sheet Size	Original Scale	Designed / Drawn SJD	Checked IEW	Authorised RA
A3	1:3,000	Date 21/05/13	Date 21/05/13	Date 21/05/13
Drawing Number				Rev
Figure 1				05



-  Site Boundaries
-  Vacant Units
-  Vacant Underutilised Land
-  Borough Boundary
-  Proposed Employment Area
-  Ford Research and Development Area
-  Comprehensive Development Areas
-  Existing Development Areas
-  Untidy Industry Areas
-  Existing Open Space
-  Green Belt



This map is reproduced from Ordnance Survey material with the permission of Ordnance Survey on behalf of the controller of Her Majesty's Stationery Office. Crown copyright. Unauthorised reproduction infringes Crown copyright and may lead to prosecution or civil proceedings. Basildon Borough Council. Licence number 100018871 2013

**Atkins Limited ©**  
 Consulting Engineers  
 The Hub  
 500 Park Ave,  
 Bristol, South Glos.,  
 England, BS32 4RZ  
 Tel: +44(0)1454 662000  
 Fax: +44(0)1454 663333  
 www.atkinsglobal.com












Client  
**Basildon Borough Council**


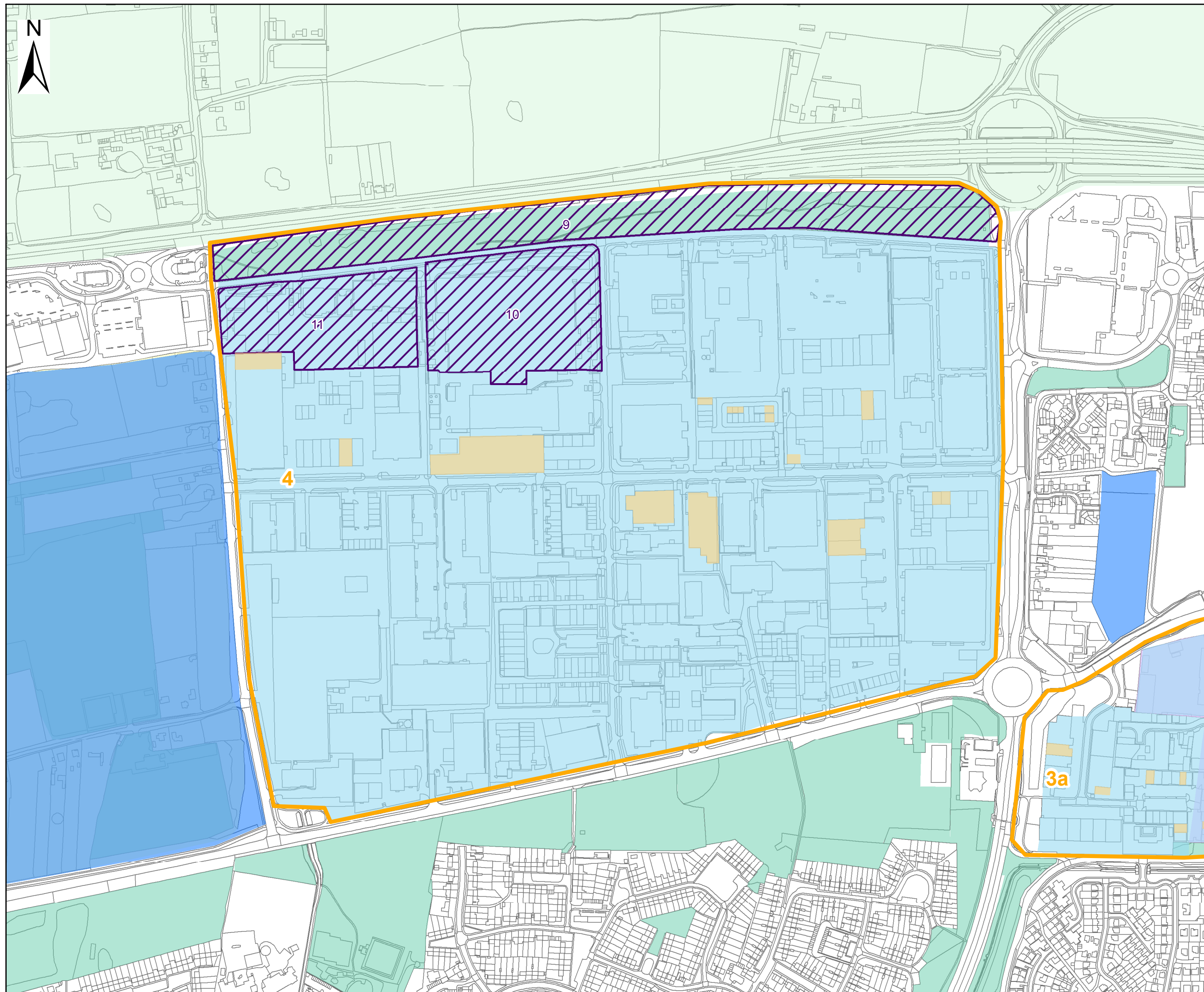
Project  
**Basildon Employment Land Review  
 Site Maps**

Title  
**Burnt Mills, Basildon  
 Page 3 of 24**

Sheet Size	Original Scale	Designed / Drawn	Checked	Authorised
A3	1:6,000	SJD	IEW	RA
Drawing Number	Date	Date	Date	Rev
Figure 1	21/05/13	21/05/13	21/05/13	05



-  Site Boundaries
-  Vacant Units
-  Vacant Underutilised Land
-  Borough Boundary
-  Proposed Employment Area
-  Ford Research and Development Area
-  Comprehensive Development Areas
-  Existing Development Areas
-  Untidy Industry Areas
-  Existing Open Space
-  Green Belt



This map is reproduced from Ordnance Survey material with the permission of Ordnance Survey on behalf of the controller of Her Majesty's Stationery Office. Crown copyright. Unauthorised reproduction infringes Crown copyright and may lead to prosecution or civil proceedings. Basildon Borough Council. Licence number 100018871 2013

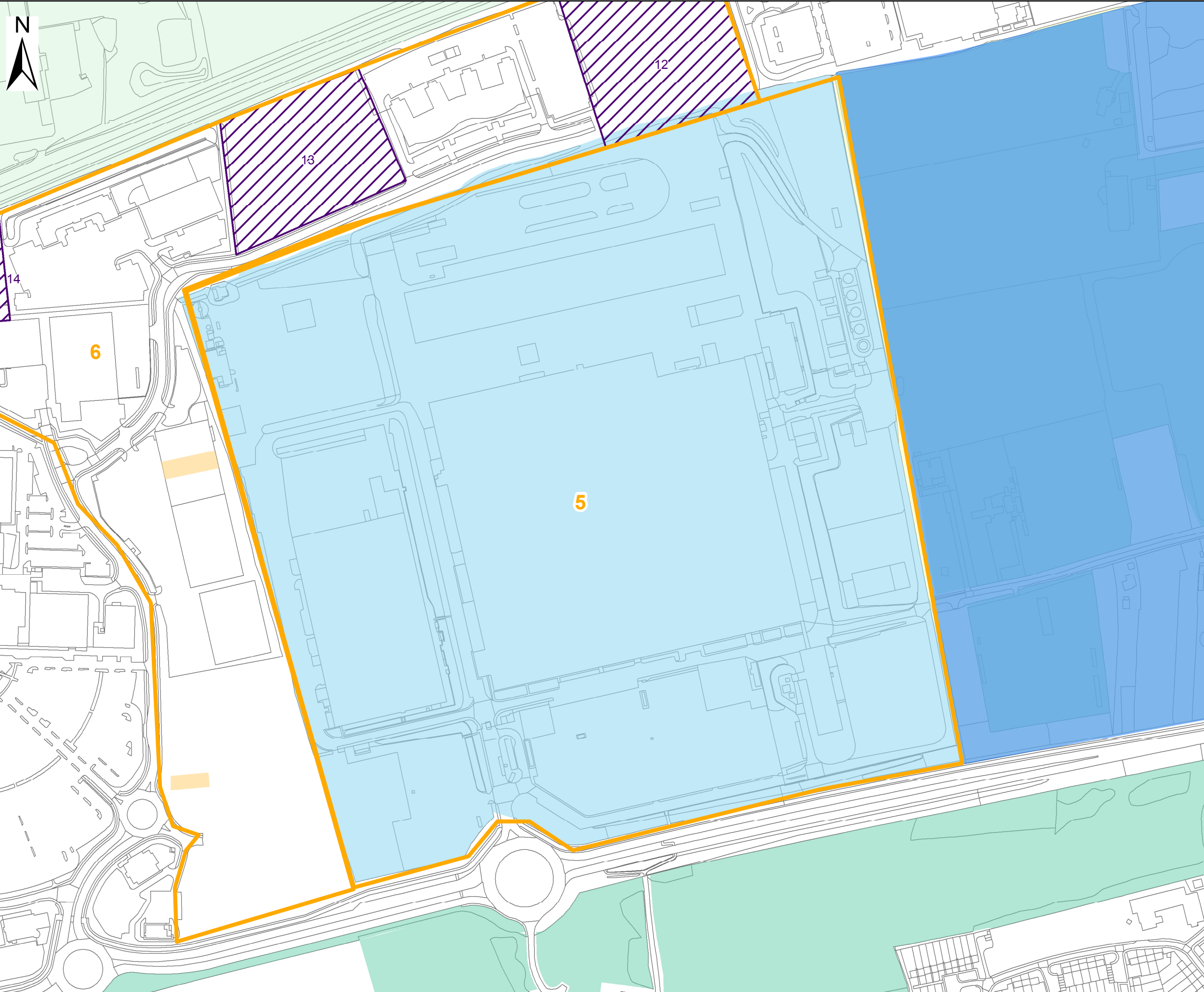
**Atkins Limited ©**  
 Consulting Engineers  
 The Hub  
 500 Park Ave,  
 Bristol, South Glos.,  
 England, BS32 4RZ  
 Tel: +44(0)1454 662000  
 Fax: +44(0)1454 663333  
 www.atkinsglobal.com

Client  
**Basildon Borough Council**

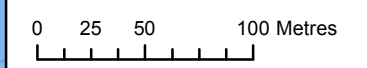
Project  
**Basildon Employment Land Review  
 Site Maps**

Title  
**Cranes Industrial Estate, Basildon  
 Page 4 of 24**

Sheet Size	Original Scale	Designed / Drawn	Checked	Authorised
A3	1:5,000	SJD	IEW	RA
Drawing Number	Date	Date	Date	Rev
Figure 1	21/05/13	21/05/13	21/05/13	05



- Site Boundaries
- Vacant Units
- Vacant Underutilised Land
- Borough Boundary
- Proposed Employment Area
- Ford Research and Development Area
- Comprehensive Development Areas
- Existing Development Areas
- Untidy Industry Areas
- Existing Open Space
- Green Belt



This map is reproduced from Ordnance Survey material with the permission of Ordnance Survey on behalf of the controller of Her Majesty's Stationery Office. Crown copyright. Unauthorised reproduction infringes Crown copyright and may lead to prosecution or civil proceedings. Basildon Borough Council. Licence number 100018871 2013

**Atkins Limited ©**  
 Consulting Engineers  
 The Hub  
 500 Park Ave,  
 Bristol, South Glos.,  
 England, BS32 4RZ  
 Tel: +44(0)1454 662000  
 Fax: +44(0)1454 663333  
 www.atkinglobal.com











Client  
**Basildon Borough Council**


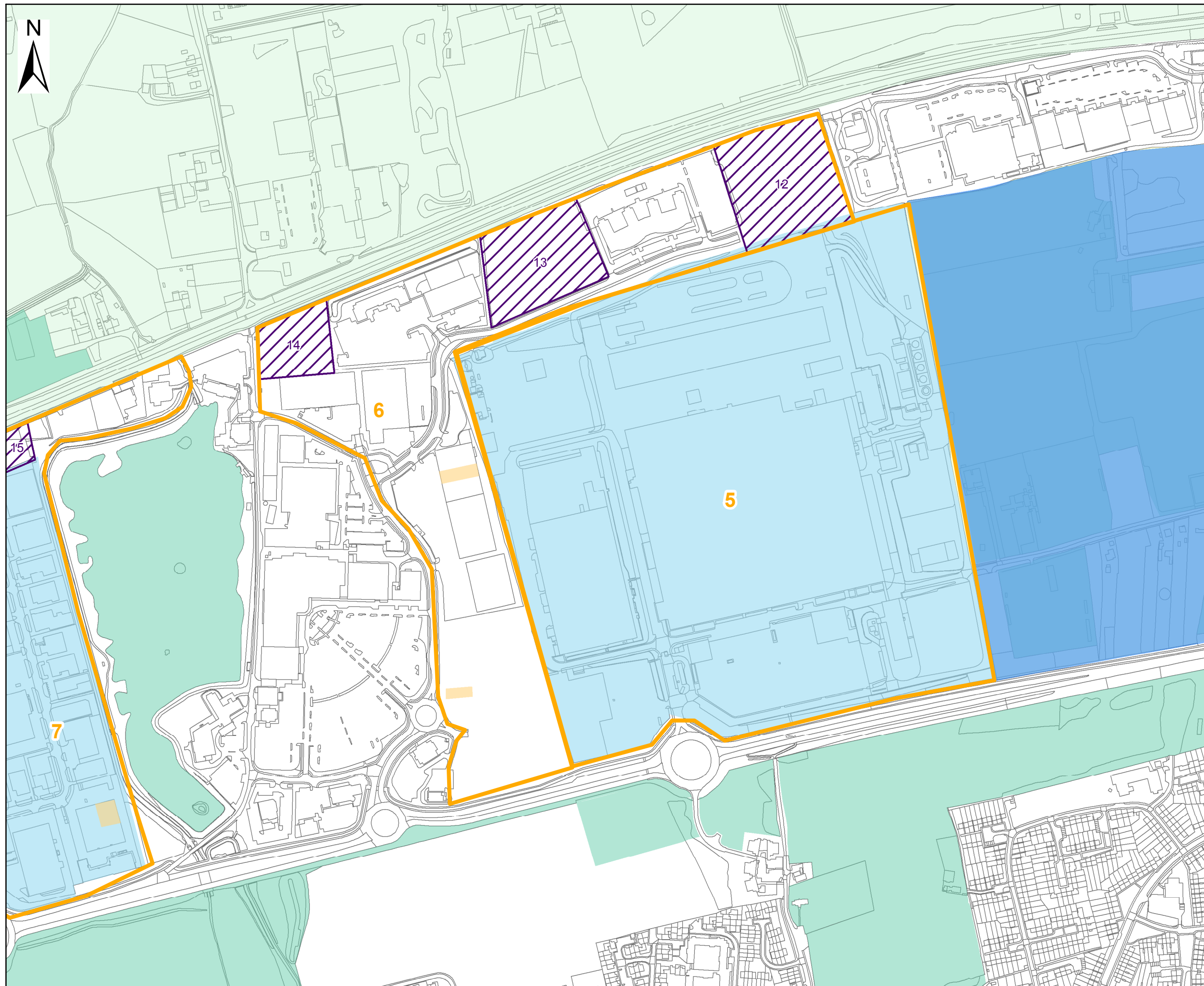
Project  
**Basildon Employment Land Review  
 Site Maps**

Title  
**Case New Holland Tractor Park, Basildon  
 Page 5 of 24**

Sheet Size	Original Scale	Designed / Drawn SJD	Checked IEW	Authorised RA
A3	1:3,500	Date 21/05/13	Date 21/05/13	Date 21/05/13
Drawing Number				Rev
Figure 1				05



-  Site Boundaries
-  Vacant Units
-  Vacant Underutilised Land
-  Borough Boundary
-  Proposed Employment Area
-  Ford Research and Development Area
-  Comprehensive Development Areas
-  Existing Development Areas
-  Untidy Industry Areas
-  Existing Open Space
-  Green Belt



This map is reproduced from Ordnance Survey material with the permission of Ordnance Survey on behalf of the controller of Her Majesty's Stationery Office. Crown copyright. Unauthorised reproduction infringes Crown copyright and may lead to prosecution or civil proceedings. Basildon Borough Council. Licence number 100018871 2013

**Atkins Limited ©**  
 Consulting Engineers  
 The Hub  
 500 Park Ave,  
 Bristol, South Glos.,  
 England, BS32 4RZ  
 Tel: +44(0)1454 662000  
 Fax: +44(0)1454 663333  
 www.atkinglobal.com












Client  
**Basildon Borough Council**


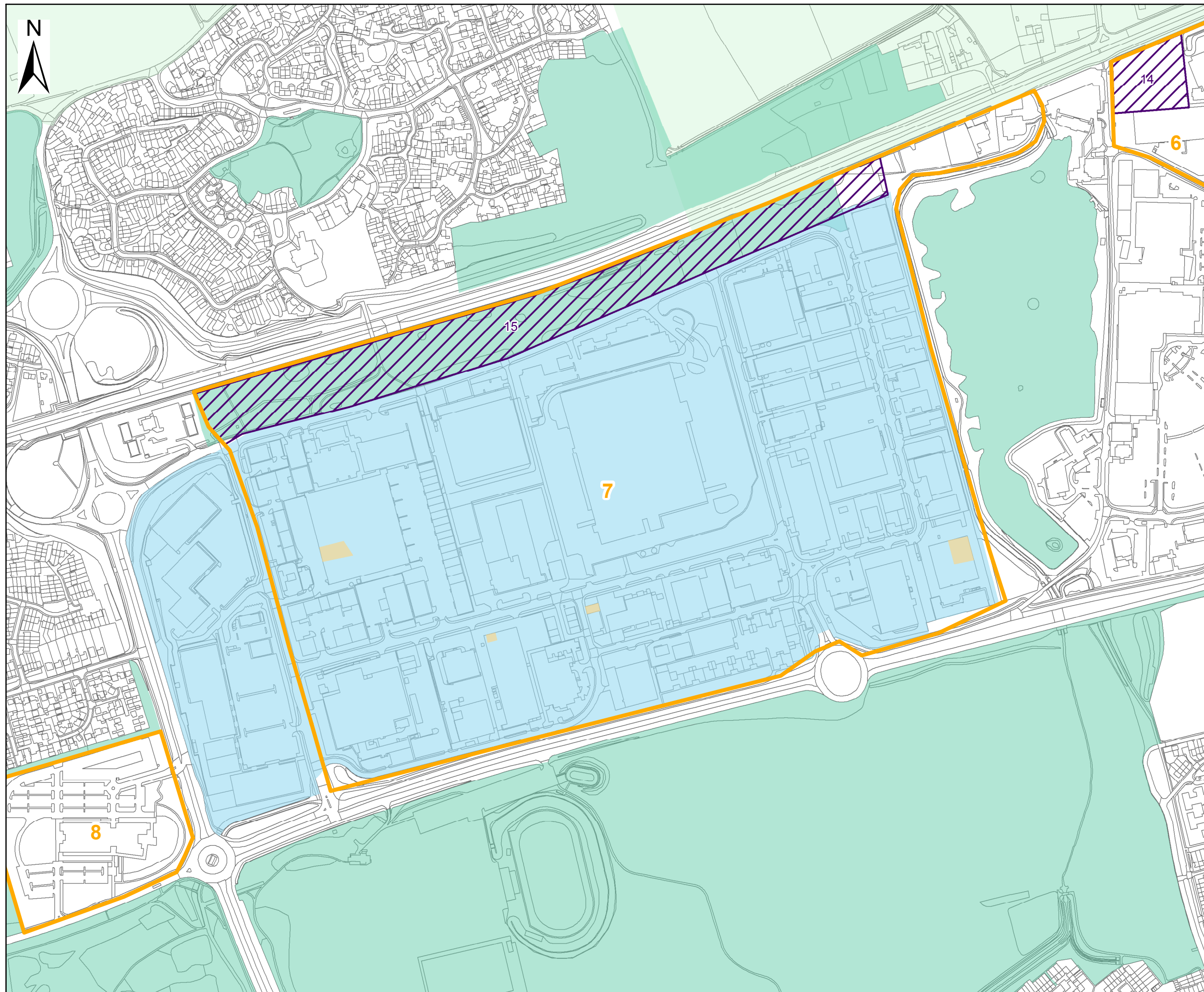
Project  
**Basildon Employment Land Review  
 Site Maps**

Title  
**Festival Business Park, Basildon  
 Page 6 of 24**

Sheet Size	Original Scale	Designed / Drawn	Checked	Authorised
A3	1:5,000	SJD	IEW	RA
		Date 21/05/13	Date 21/05/13	Date 21/05/13
Drawing Number	Figure 1			Rev
				05



-  Site Boundaries
-  Vacant Units
-  Vacant Underutilised Land
-  Borough Boundary
-  Proposed Employment Area
-  Ford Research and Development Area
-  Comprehensive Development Areas
-  Existing Development Areas
-  Untidy Industry Areas
-  Existing Open Space
-  Green Belt



This map is reproduced from Ordnance Survey material with the permission of Ordnance Survey on behalf of the controller of Her Majesty's Stationery Office. Crown copyright. Unauthorised reproduction infringes Crown copyright and may lead to prosecution or civil proceedings. Basildon Borough Council. Licence number 100018871 2013

**Atkins Limited ©**  
 Consulting Engineers  
 The Hub  
 500 Park Ave,  
 Bristol, South Glos.,  
 England, BS32 4RZ  
 Tel: +44(0)1454 662000  
 Fax: +44(0)1454 663333  
 www.atkinsglobal.com







Client  
**Basildon Borough Council**

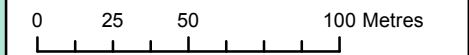
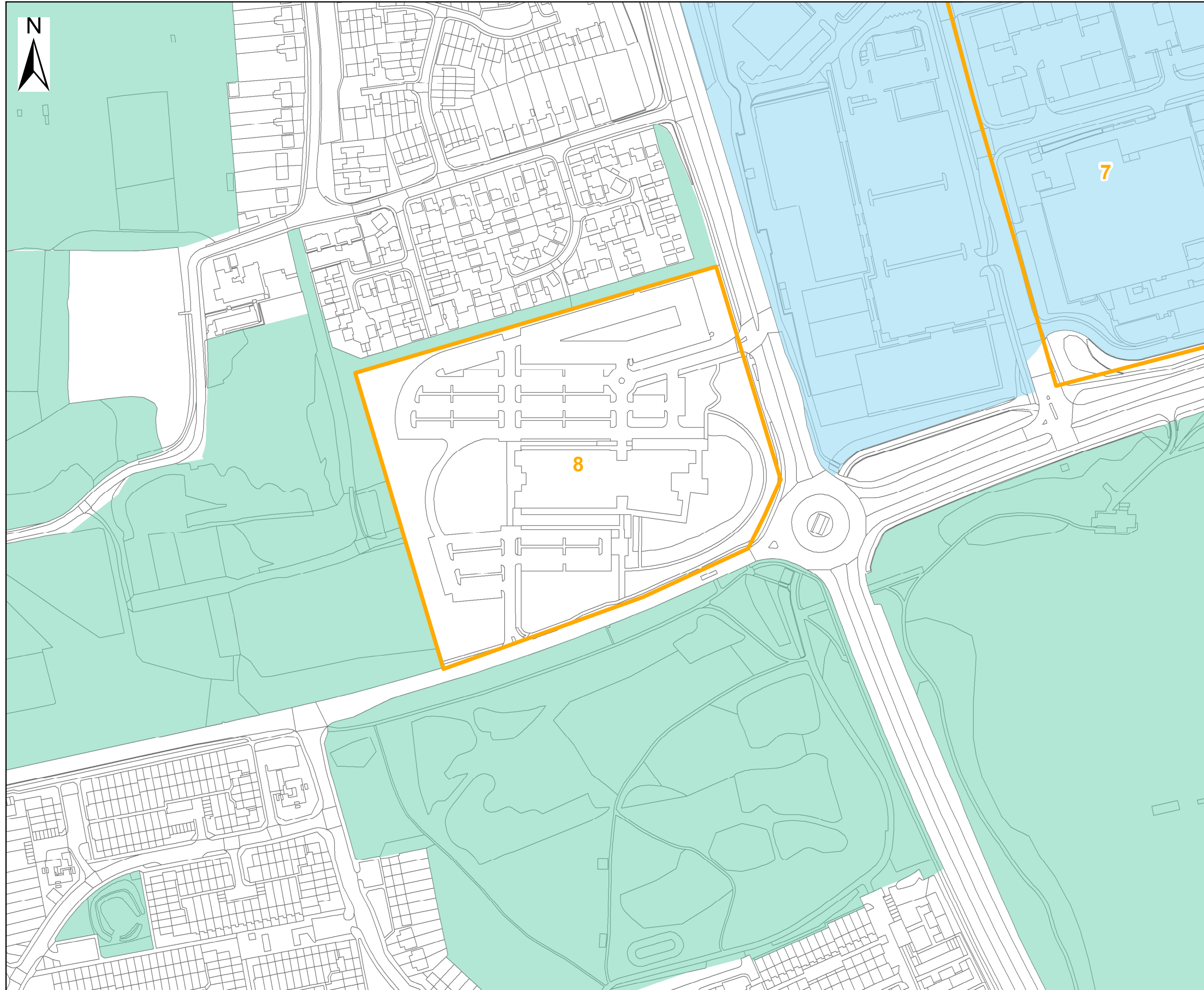
Project  
**Basildon Employment Land Review  
 Site Maps**

Title  
**Pipps Hill, Basildon  
 Page 7 of 24**

Sheet Size	Original Scale	Designed / Drawn SJD	Checked IEW	Authorised RA
A3	1:5,000	Date 21/05/13	Date 21/05/13	Date 21/05/13
Drawing Number				Rev
Figure 1				05



-  Site Boundaries
-  Vacant Units
-  Vacant Underutilised Land
-  Borough Boundary
-  Proposed Employment Area
-  Ford Research and Development Area
-  Comprehensive Development Areas
-  Existing Development Areas
-  Untidy Industry Areas
-  Existing Open Space
-  Green Belt



This map is reproduced from Ordnance Survey material with the permission of Ordnance Survey on behalf of the controller of Her Majesty's Stationery Office. Crown copyright. Unauthorised reproduction infringes Crown copyright and may lead to prosecution or civil proceedings. Basildon Borough Council. Licence number 100018871 2013

**Atkins Limited ©**  
 Consulting Engineers  
 The Hub  
 500 Park Ave,  
 Bristol, South Glos.,  
 England, BS32 4RZ  
 Tel: +44(0)1454 662000  
 Fax: +44(0)1454 663333  
 www.atkinglobal.com

Client  
**Basildon Borough Council**

Project  
**Basildon Employment Land Review  
 Site Maps**


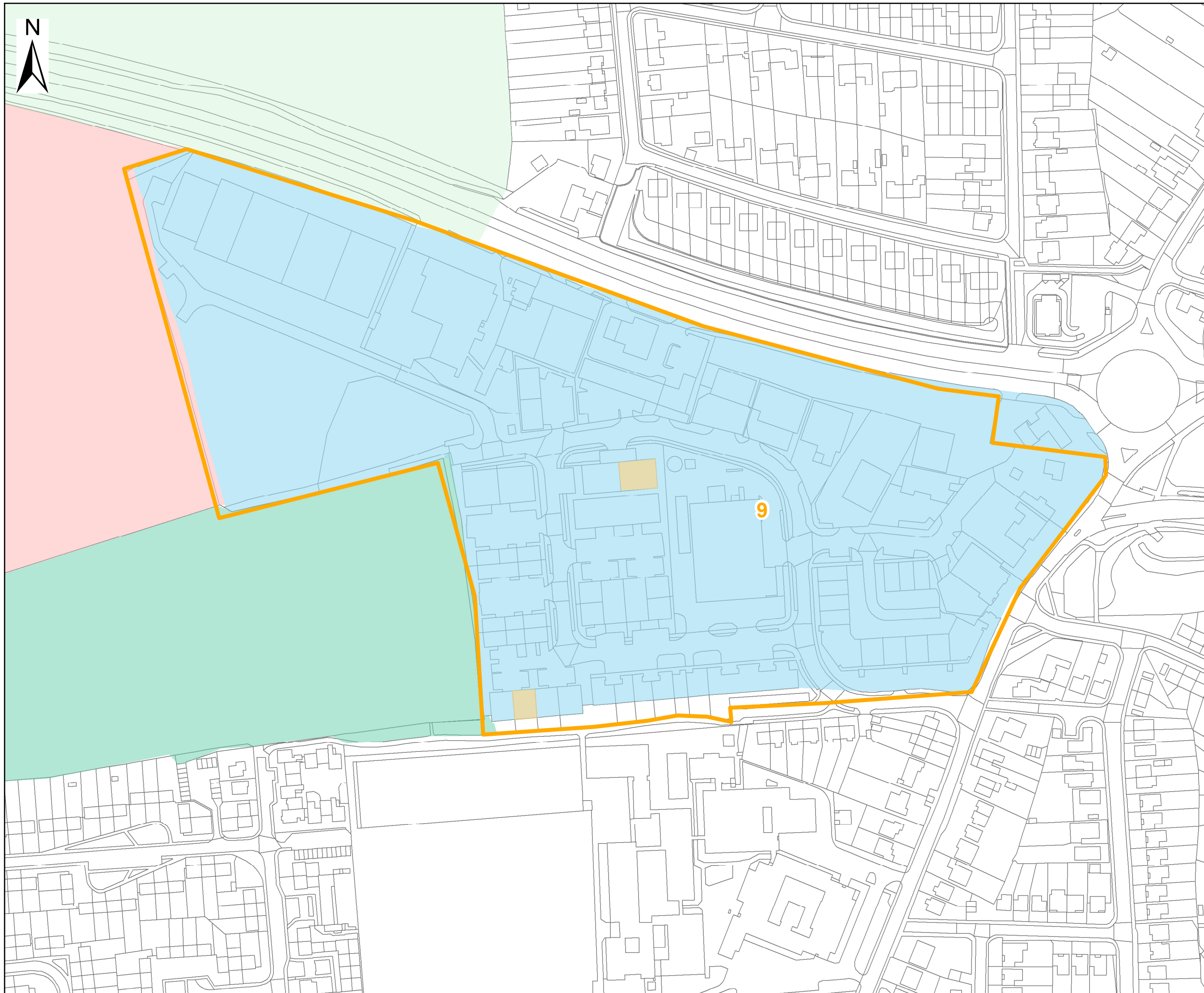
Title  
**IFDS, Basildon  
 Page 8 of 24**

Sheet Size	Original Scale	Designed / Drawn SJD	Checked IEW	Authorised RA
A3	1:2,500	Date 21/05/13	Date 21/05/13	Date 21/05/13
Drawing Number				Rev
Figure 1				05





-  Site Boundaries
-  Vacant Units
-  Vacant Underutilised Land
-  Borough Boundary
-  Proposed Employment Area
-  Ford Research and Development Area
-  Comprehensive Development Areas
-  Existing Development Areas
-  Untidy Industry Areas
-  Existing Open Space
-  Green Belt



This map is reproduced from Ordnance Survey material with the permission of Ordnance Survey on behalf of the controller of Her Majesty's Stationery Office. Crown copyright. Unauthorised reproduction infringes Crown copyright and may lead to prosecution or civil proceedings. Basildon Borough Council. Licence number 100018871 2013

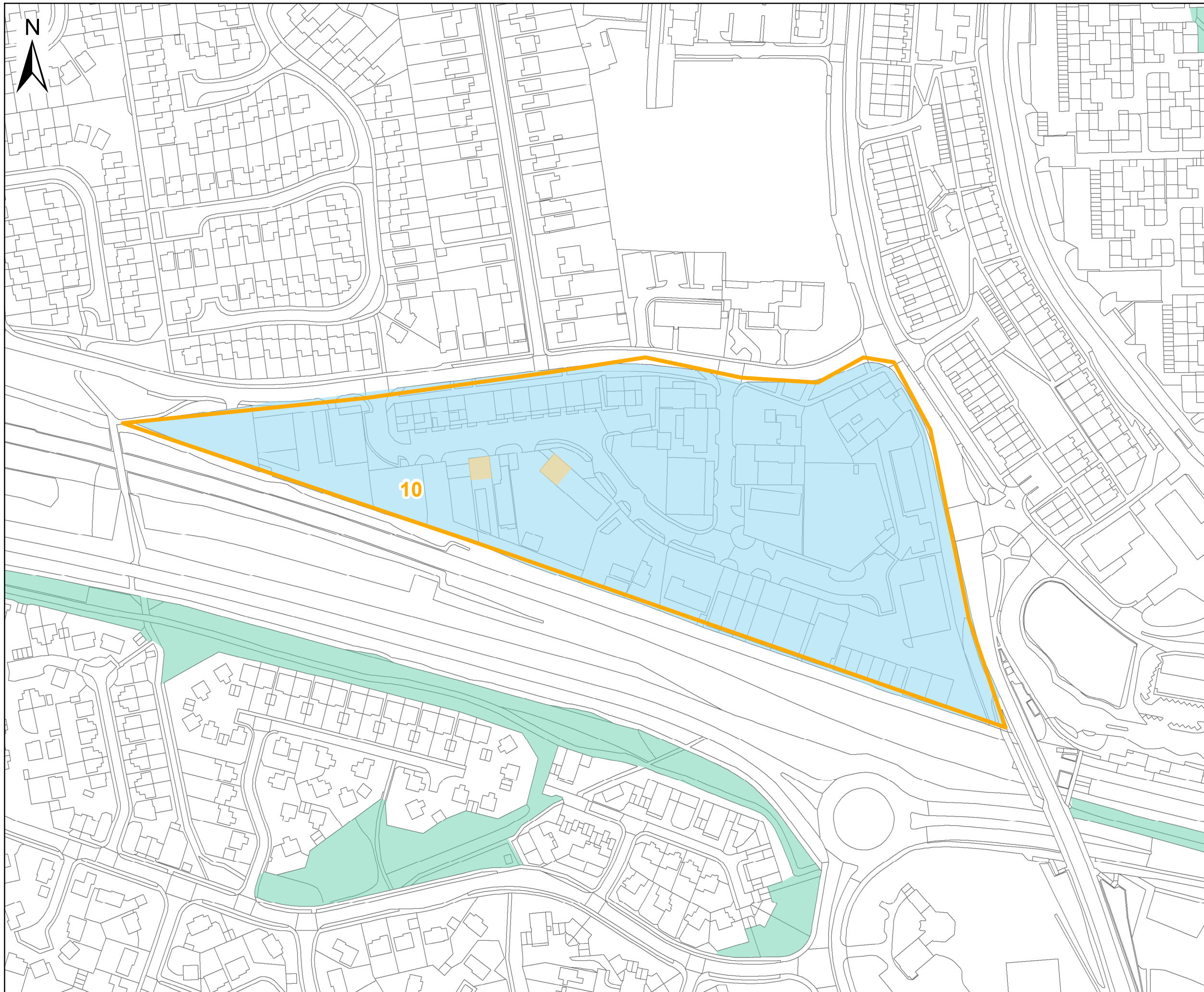
**Atkins Limited ©**  
 Consulting Engineers  
 The Hub  
 500 Park Ave,  
 Bristol, South Glos.,  
 England, BS32 4RZ  
 Tel: +44(0)1454 662000  
 Fax: +44(0)1454 663333  
 www.atkinsglobal.com

Client  
**Basildon Borough Council**

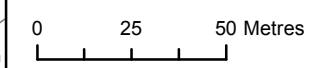
Project  
**Basildon Employment Land Review  
 Site Maps**

Title  
**Laindon North, Basildon  
 Page 9 of 24**

Sheet Size	Original Scale	Designed / Drawn SJD	Checked IEW	Authorised RA
A3	1:2,000	Date 21/05/13	Date 21/05/13	Date 21/05/13
Drawing Number				Rev
Figure 1				05



- Site Boundaries
- Vacant Units
- Vacant Underutilised Land
- Borough Boundary
- Proposed Employment Area
- Ford Research and Development Area
- Comprehensive Development Areas
- Existing Development Areas
- Untidy Industry Areas
- Existing Open Space
- Green Belt



This map is reproduced from Ordnance Survey material with the permission of Ordnance Survey on behalf of the controller of Her Majesty's Stationery Office. Crown copyright. Unauthorised reproduction infringes Crown copyright and may lead to prosecution or civil proceedings. Basildon Borough Council. Licence number 100018871 2013

**Atkins Limited ©**  
 Consulting Engineers  
 The Hub  
 500 Park Ave,  
 Bristol, South Glos.,  
 England, BS32 4RZ  
 Tel: +44(0)1454 662000  
 Fax: +44(0)1454 663333  
 www.atkinsglobal.com










Client  
**Basildon Borough Council**


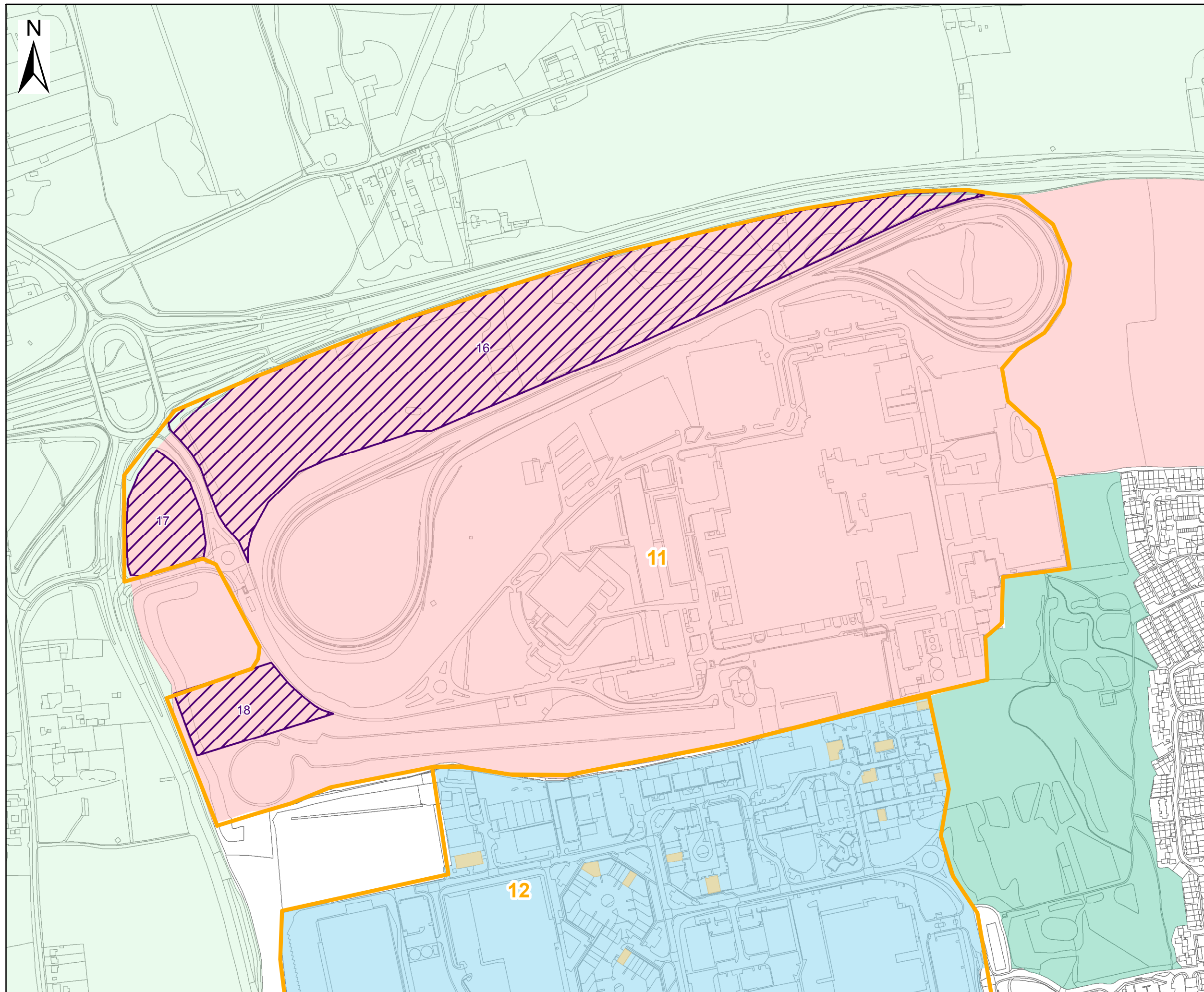
Project  
**Basildon Employment Land Review  
 Site Maps**

Title  
**Wrexham Road, Basildon  
 Page 10 of 24**

Sheet Size	Original Scale	Designed / Drawn SJD	Checked IEW	Authorised RA
A3	1:2,000	Date 21/05/13	Date 21/05/13	Date 21/05/13
Drawing Number				Rev
Figure 1				05



-  Site Boundaries
-  Vacant Units
-  Vacant Underutilised Land
-  Borough Boundary
-  Proposed Employment Area
-  Ford Research and Development Area
-  Comprehensive Development Areas
-  Existing Development Areas
-  Untidy Industry Areas
-  Existing Open Space
-  Green Belt



This map is reproduced from Ordnance Survey material with the permission of Ordnance Survey on behalf of the controller of Her Majesty's Stationery Office. Crown copyright. Unauthorised reproduction infringes Crown copyright and may lead to prosecution or civil proceedings. Basildon Borough Council. Licence number 100018871 2013

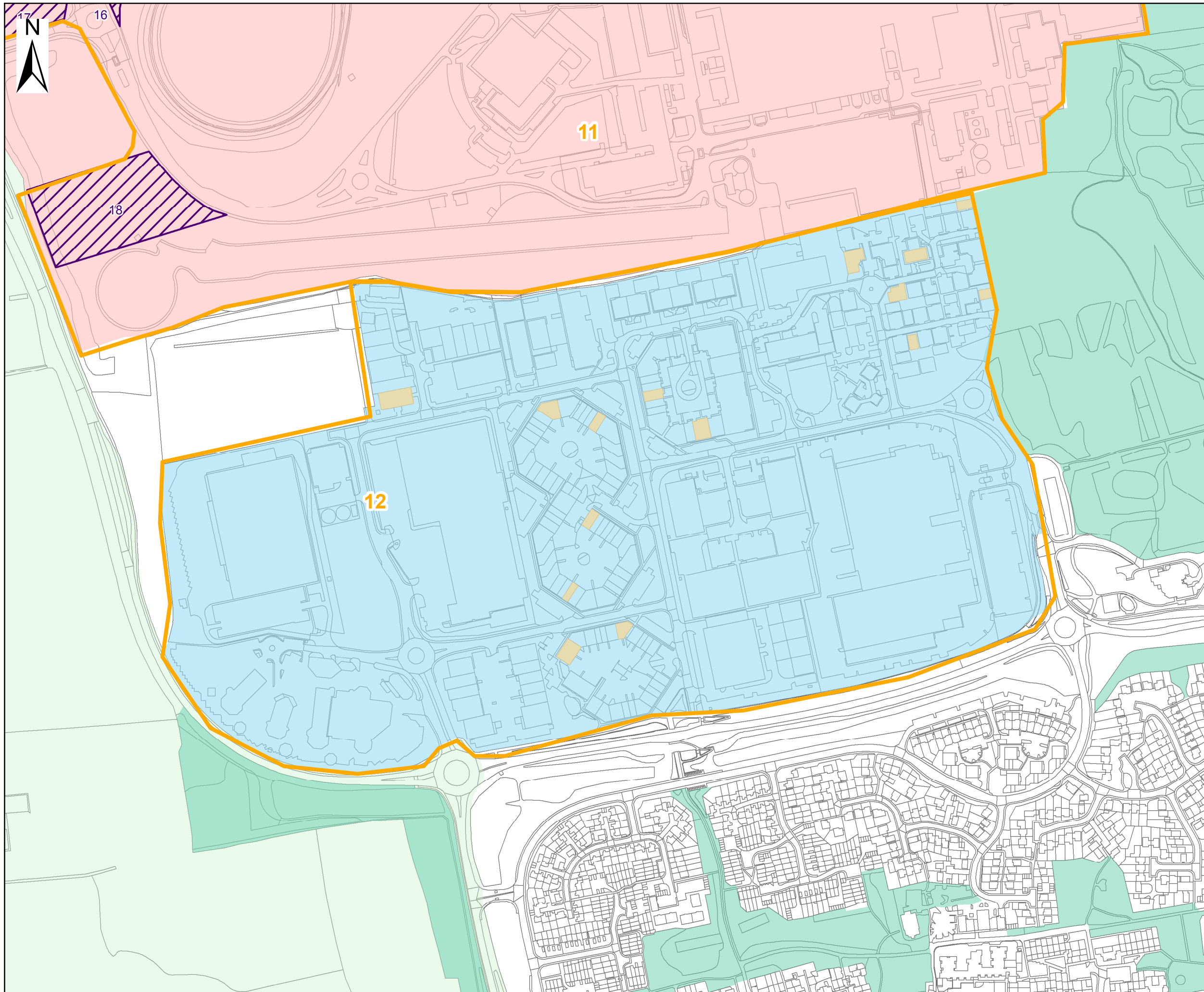
**Atkins Limited ©**  
 Consulting Engineers  
 The Hub  
 500 Park Ave,  
 Bristol, South Glos.,  
 England, BS32 4RZ  
 Tel: +44(0)1454 662000  
 Fax: +44(0)1454 663333  
 www.atkinsglobal.com

Client  
**Basildon Borough Council**


Project  
**Basildon Employment Land Review  
 Site Maps**

Title  
**Ford Technical Centre, Basildon  
 Page 11 of 24**

Sheet Size	Original Scale	Designed / Drawn	Checked	Authorised
A3	1:5,000	SJD	IEW	RA
		Date	Date	Date
		21/05/13	21/05/13	21/05/13
Drawing Number	Figure 1			Rev
				05



- Site Boundaries
- Vacant Units
- Vacant Underutilised Land
- Borough Boundary
- Proposed Employment Area
- Ford Research and Development Area
- Comprehensive Development Areas
- Existing Development Areas
- Untidy Industry Areas
- Existing Open Space
- Green Belt



This map is reproduced from Ordnance Survey material with the permission of Ordnance Survey on behalf of the controller of Her Majesty's Stationery Office. Crown copyright. Unauthorised reproduction infringes Crown copyright and may lead to prosecution or civil proceedings. Basildon Borough Council. Licence number 100018871 2013

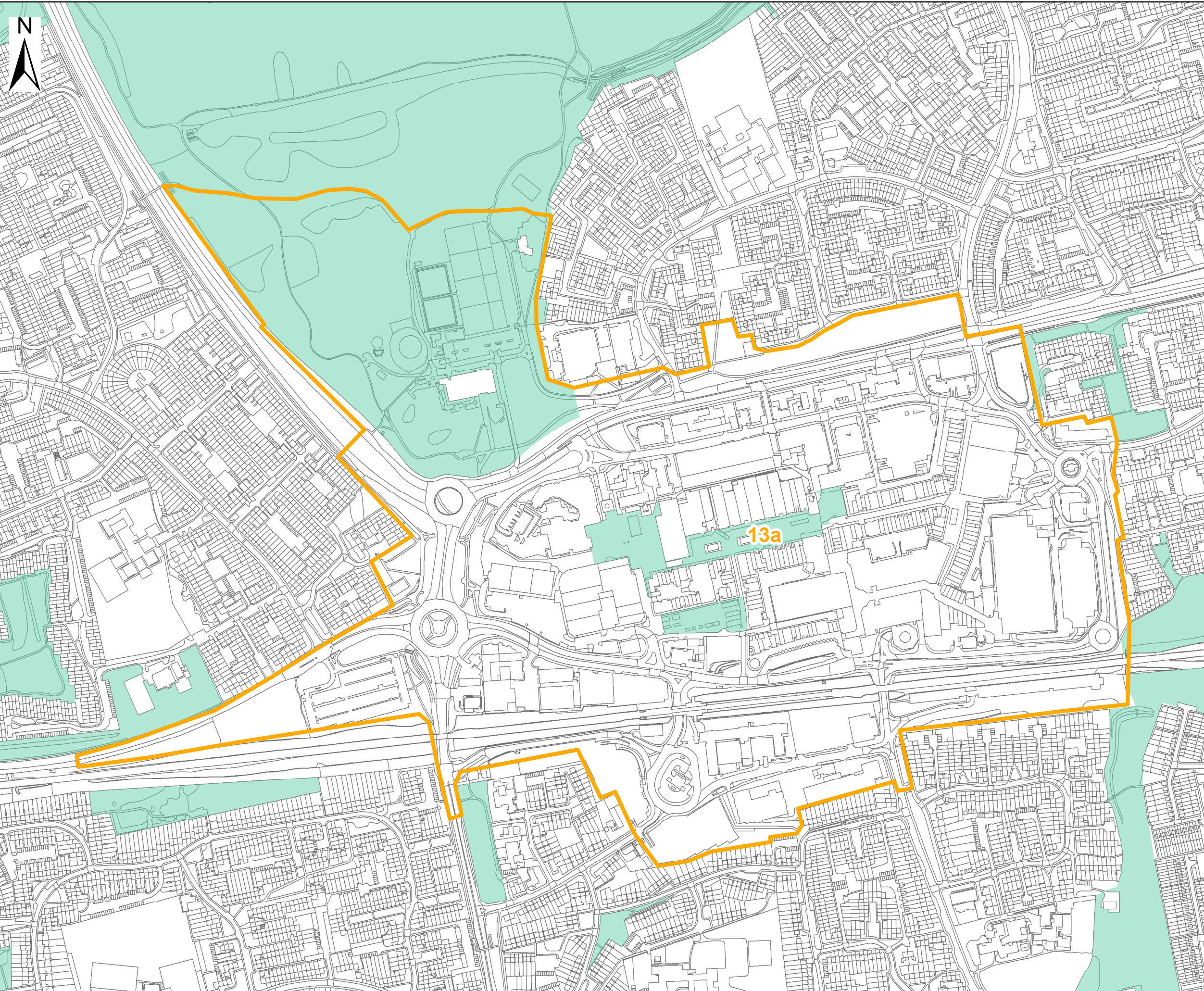
**Atkins Limited ©**  
 Consulting Engineers  
 The Hub  
 500 Park Ave.  
 Bristol, South Glos.,  
 England, BS32 4RZ  
 Tel: +44(0)1454 662000  
 Fax: +44(0)1454 663333  
 www.atkinsglobal.com

Client  
**Basildon Borough Council**


Project  
**Basildon Employment Land Review  
 Site Maps**

Title  
**Southfields, Basildon  
 Page 12 of 24**

Sheet Size	Original Scale	Designed / Drawn	Checked	Authorised
A3	1:4,000	SJD	IEW	RA
Drawing Number		Date	Date	Date
Figure 1		21/05/13	21/05/13	21/05/13
			Rev	
			05	



- Site Boundaries
- Vacant Units
- Vacant Underutilised Land
- Borough Boundary
- Proposed Employment Area
- Ford Research and Development Area
- Comprehensive Development Areas
- Existing Development Areas
- Untidy Industry Areas
- Existing Open Space
- Green Belt



This map is reproduced from Ordnance Survey material with the permission of Ordnance Survey on behalf of the controller of Her Majesty's Stationery Office. Crown copyright. Unauthorised reproduction infringes Crown copyright and may lead to prosecution or civil proceedings. Basildon Borough Council. Licence number 100018871 2013

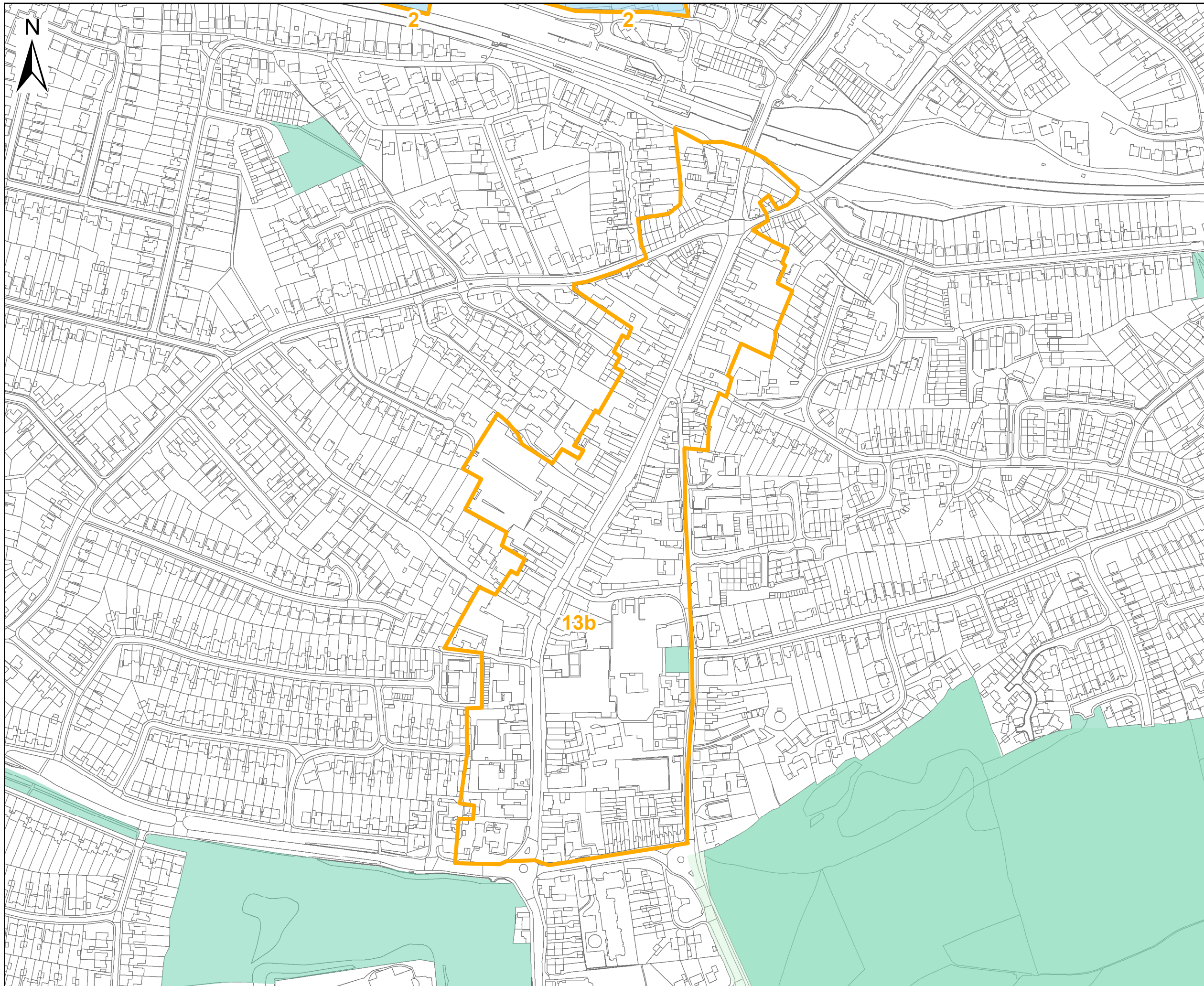
**Atkins Limited ©**  
 Consulting Engineers  
 The Hub  
 500 Park Ave.  
 Bristol, South Glos.,  
 England, BS32 4RZ  
 Tel: +44(0)1454 662000  
 Fax: +44(0)1454 663333  
 www.atkinsglobal.com

Client  
**Basildon Borough Council**

Project  
**Basildon Employment Land Review  
 Site Maps**

Title  
**Basildon Town Centre  
 Page 13 of 24**

Sheet Size	Original Scale	Designed / Drawn	Checked	Authorised
A3	1:5,000	SJD	IEW	RA
Drawing Number	Date	Date	Date	Rev
Figure 1	21/05/13	21/05/13	21/05/13	05



- Site Boundaries
- Vacant Units
- Vacant Underutilised Land
- Borough Boundary
- Proposed Employment Area
- Ford Research and Development Area
- Comprehensive Development Areas
- Existing Development Areas
- Untidy Industry Areas
- Existing Open Space
- Green Belt

0 25 50 100 Metres

This map is reproduced from Ordnance Survey material with the permission of Ordnance Survey on behalf of the controller of Her Majesty's Stationery office. Crown copyright. Unauthorised reproduction infringes Crown copyright and may lead to prosecution or civil proceedings. Basildon Borough Council. Licence number 100018871 2013

**Atkins Limited ©**  
 Consulting Engineers  
 The Hub  
 500 Park Ave,  
 Bristol, South Glos.,  
 England, BS32 4RZ  
 Tel: +44(0)1454 662000  
 Fax: +44(0)1454 663333  
 www.atkinglobal.com

Client  
**Basildon Borough Council**

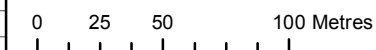
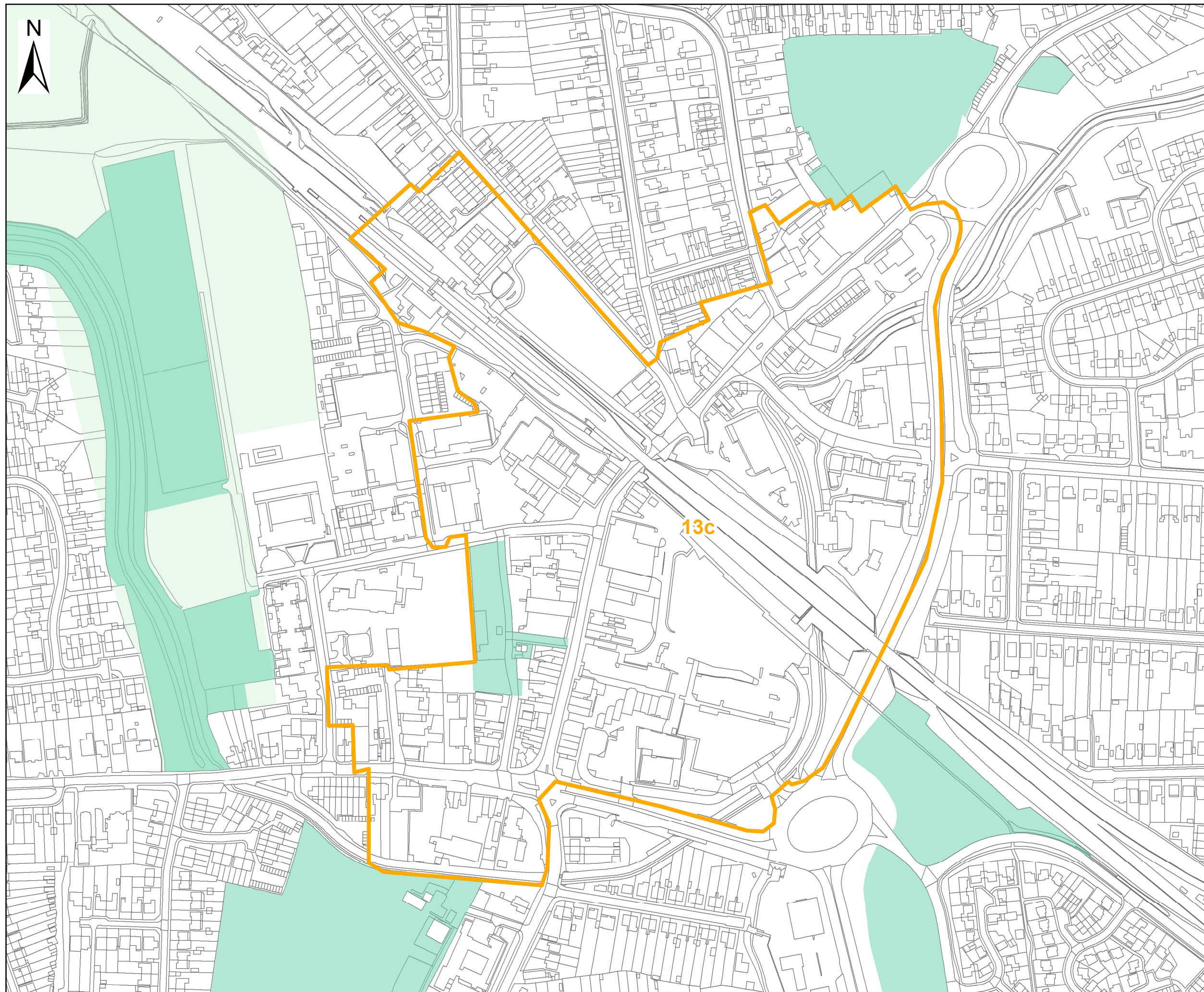
Project  
**Basildon Employment Land Review  
 Site Maps**

Title  
**Billericay Town Centre  
 Page 14 of 24**

Sheet Size	Original Scale	Designed / Drawn	Checked	Authorised
A3	1:3,500	SJD	IEW	RA
Drawing Number	Date	Date	Date	Rev
Figure 1	21/05/13	21/05/13	21/05/13	05



-  Site Boundaries
-  Vacant Units
-  Vacant Underutilised Land
-  Borough Boundary
-  Proposed Employment Area
-  Ford Research and Development Area
-  Comprehensive Development Areas
-  Existing Development Areas
-  Untidy Industry Areas
-  Existing Open Space
-  Green Belt



This map is reproduced from Ordnance Survey material with the permission of Ordnance Survey on behalf of the controller of Her Majesty's Stationery Office. Crown copyright. Unauthorised reproduction infringes Crown copyright and may lead to prosecution or civil proceedings. Basildon Borough Council. Licence number 100018871 2013

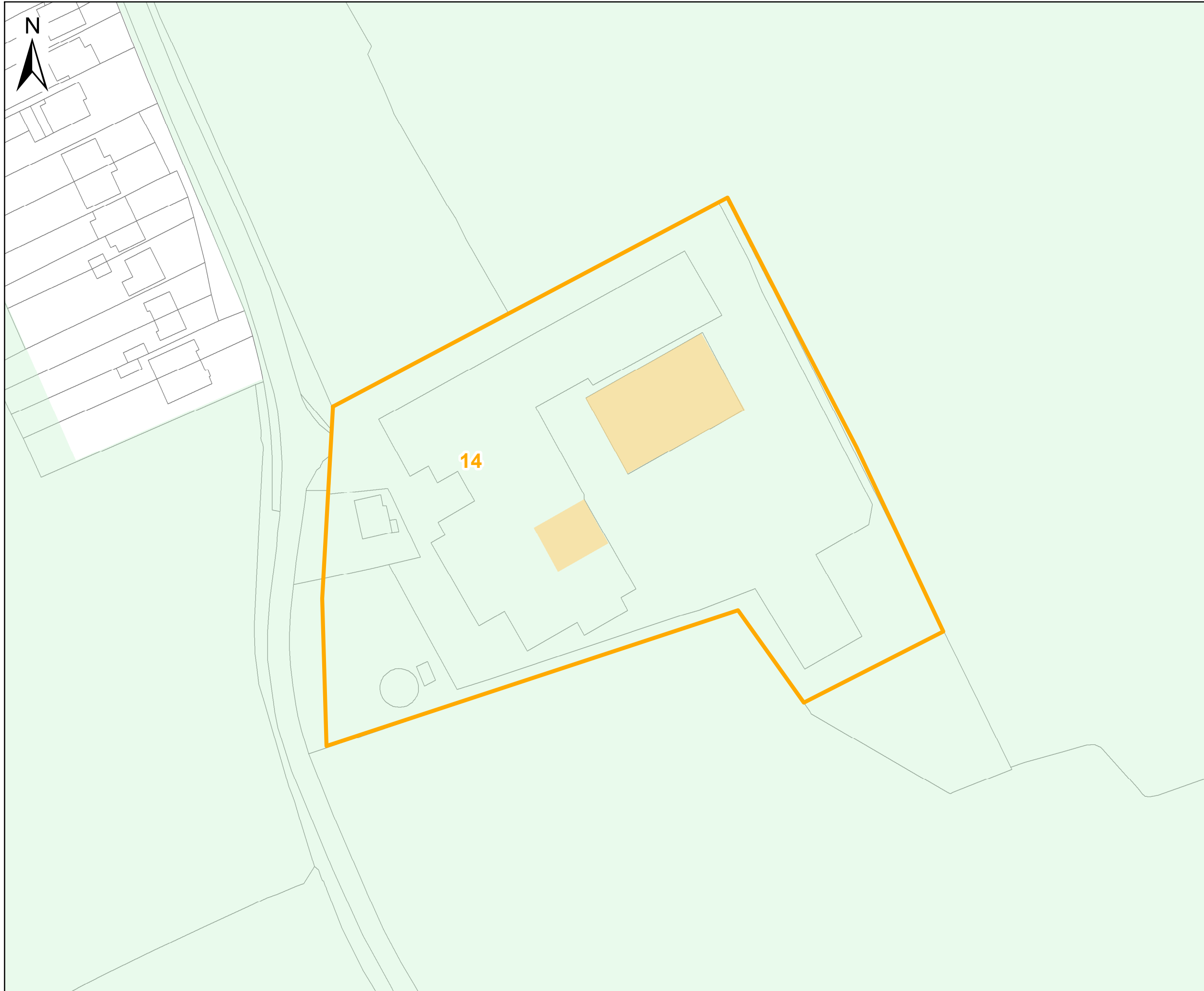
**Atkins Limited ©**  
 Consulting Engineers  
 The Hub  
 500 Park Ave.  
 Bristol, South Glos.,  
 England, BS32 4RZ  
 Tel: +44(0)1454 662000  
 Fax: +44(0)1454 663333  
 www.atkinsglobal.com

Client  
**Basildon Borough Council**


Project  
**Basildon Employment Land Review  
 Site Maps**

Title  
**Wickford Town Centre  
 Page 15 of 24**

Sheet Size	Original Scale	Designed / Drawn	Checked	Authorised
A3	1:3,000	SJD	IEW	RA
		Date 21/05/13	Date 21/05/13	Date 21/05/13
Drawing Number	Figure 1			Rev
				05



- Site Boundaries
- Vacant Units
- Vacant Underutilised Land
- Borough Boundary
- Proposed Employment Area
- Ford Research and Development Area
- Comprehensive Development Areas
- Existing Development Areas
- Untidy Industry Areas
- Existing Open Space
- Green Belt



This map is reproduced from Ordnance Survey material with the permission of Ordnance Survey on behalf of the controller of Her Majesty's Stationery Office. Crown copyright. Unauthorised reproduction infringes Crown copyright and may lead to prosecution or civil proceedings. Basildon Borough Council. Licence number 100018871 2013

**Atkins Limited ©**  
 Consulting Engineers  
 The Hub  
 500 Park Ave,  
 Bristol, South Glos.,  
 England, BS32 4RZ  
 Tel: +44(0)1454 662000  
 Fax: +44(0)1454 663333  
 www.atkinglobal.com

Client  
**Basildon Borough Council**

Project  
**Basildon Employment Land Review  
 Site Maps**

Title  
**Guildprime, Billericay  
 Page 16 of 24**


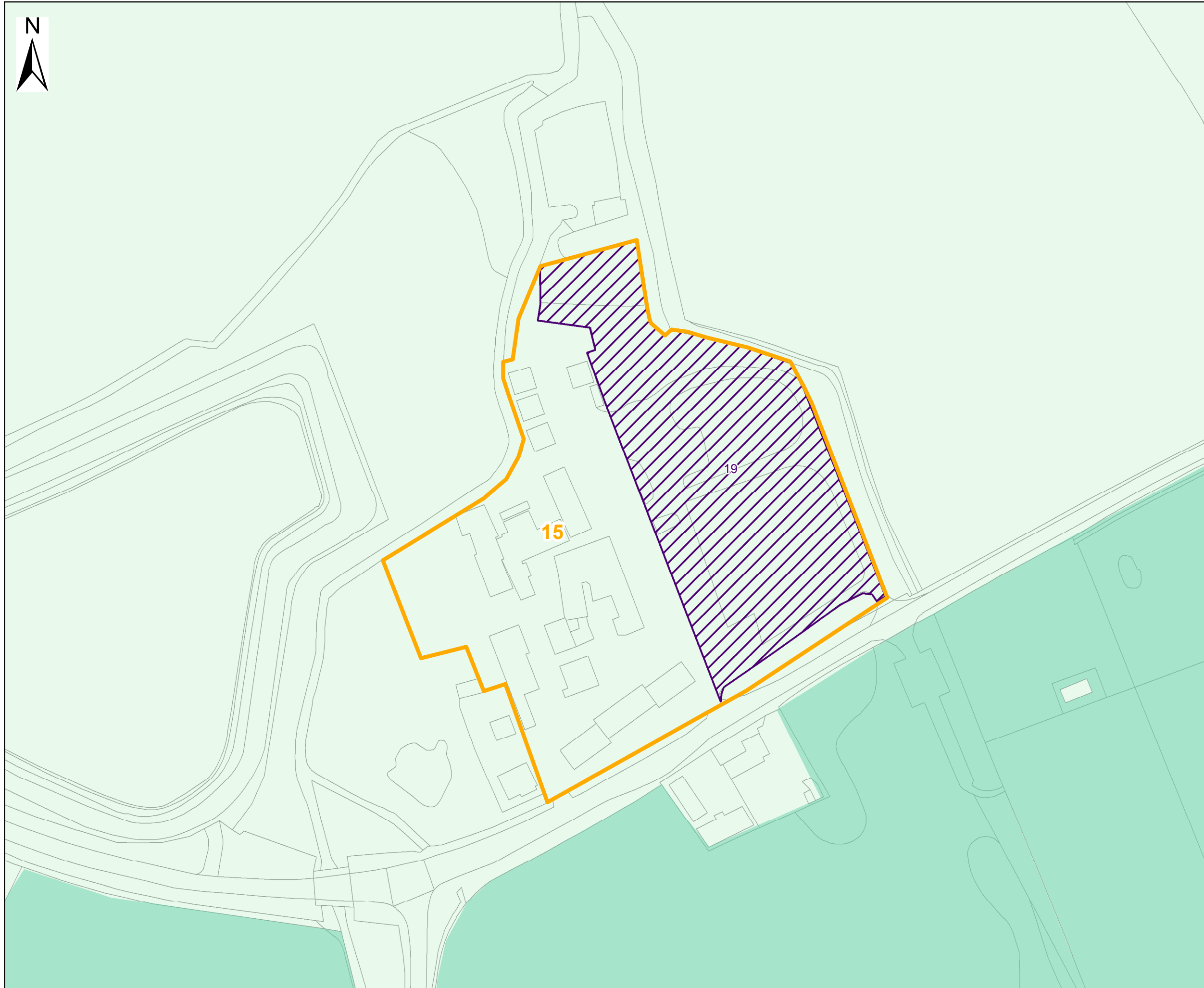
Sheet Size	Original Scale	Designed / Drawn SJD	Checked IEW	Authorised RA
A3	1:1,000	Date 21/05/13	Date 21/05/13	Date 21/05/13

Drawing Number	Rev
Figure 1	05





-  Site Boundaries
-  Vacant Units
-  Vacant Underutilised Land
-  Borough Boundary
-  Proposed Employment Area
-  Ford Research and Development Area
-  Comprehensive Development Areas
-  Existing Development Areas
-  Untidy Industry Areas
-  Existing Open Space
-  Green Belt



This map is reproduced from Ordnance Survey material with the permission of Ordnance Survey on behalf of the controller of Her Majesty's Stationery Office. Crown copyright. Unauthorised reproduction infringes Crown copyright and may lead to prosecution or civil proceedings. Basildon Borough Council. Licence number 100018871 2013

**Atkins Limited ©**  
 Consulting Engineers  
 The Hub  
 500 Park Ave,  
 Bristol, South Glos.,  
 England, BS32 4RZ  
 Tel: +44(0)1454 662000  
 Fax: +44(0)1454 663333  
 www.atkinglobal.com

Client  
**Basildon Borough Council**

Project  
**Basildon Employment Land Review  
 Site Maps**

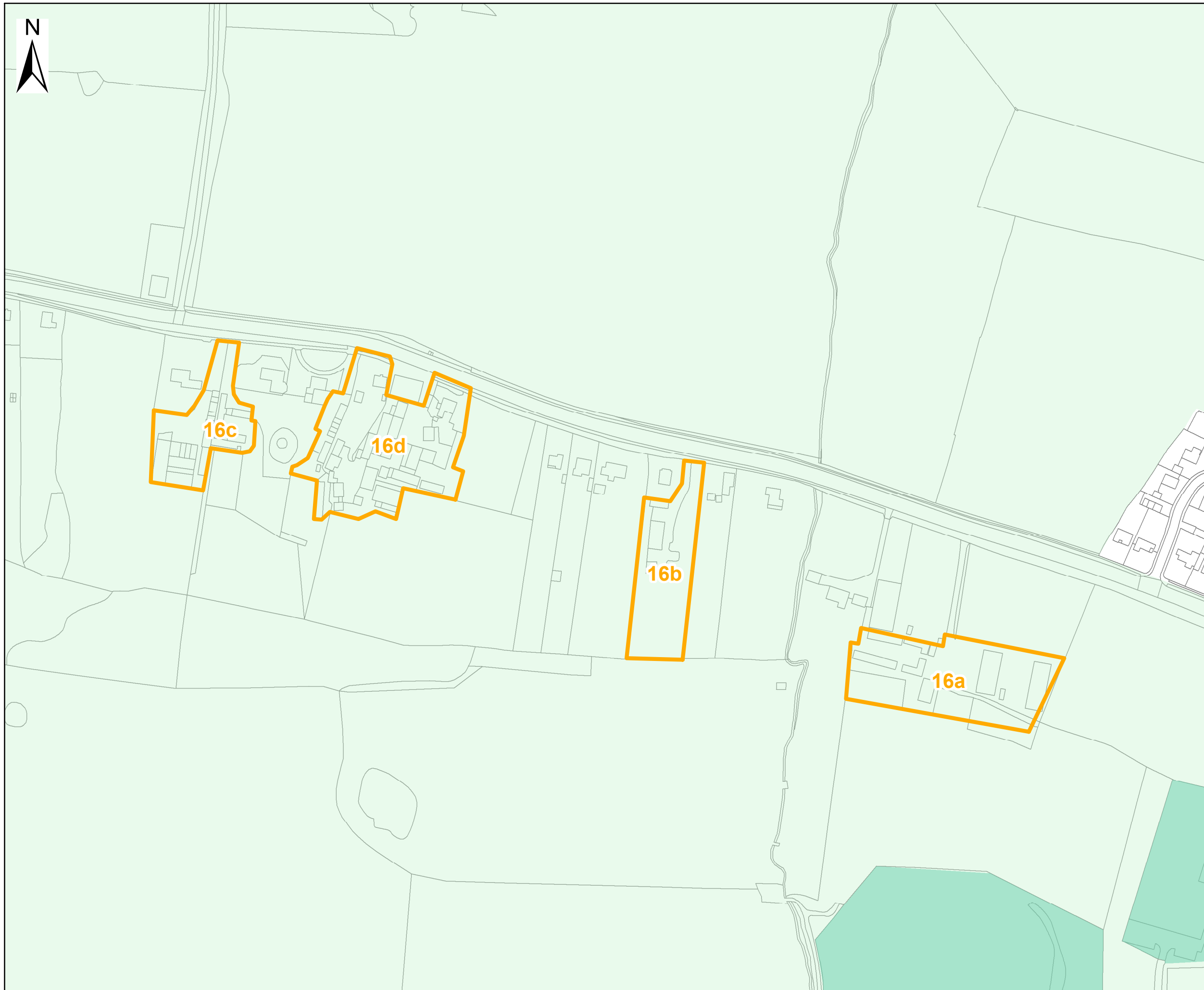
Title  
**White Bridge Farm, Crays Hill  
 Page 17 of 24**

Sheet Size	Original Scale	Designed / Drawn SJD	Checked IEW	Authorised RA
A3	1:1,500	Date 21/05/13	Date 21/05/13	Date 21/05/13

Drawing Number	Rev
Figure 1	05



-  Site Boundaries
-  Vacant Units
-  Vacant Underutilised Land
-  Borough Boundary
-  Proposed Employment Area
-  Ford Research and Development Area
-  Comprehensive Development Areas
-  Existing Development Areas
-  Untidy Industry Areas
-  Existing Open Space
-  Green Belt



This map is reproduced from Ordnance Survey material with the permission of Ordnance Survey on behalf of the controller of Her Majesty's Stationery office. Crown copyright. Unauthorised reproduction infringes Crown copyright and may lead to prosecution or civil proceedings. Basildon Borough Council. Licence number 100018871 2013

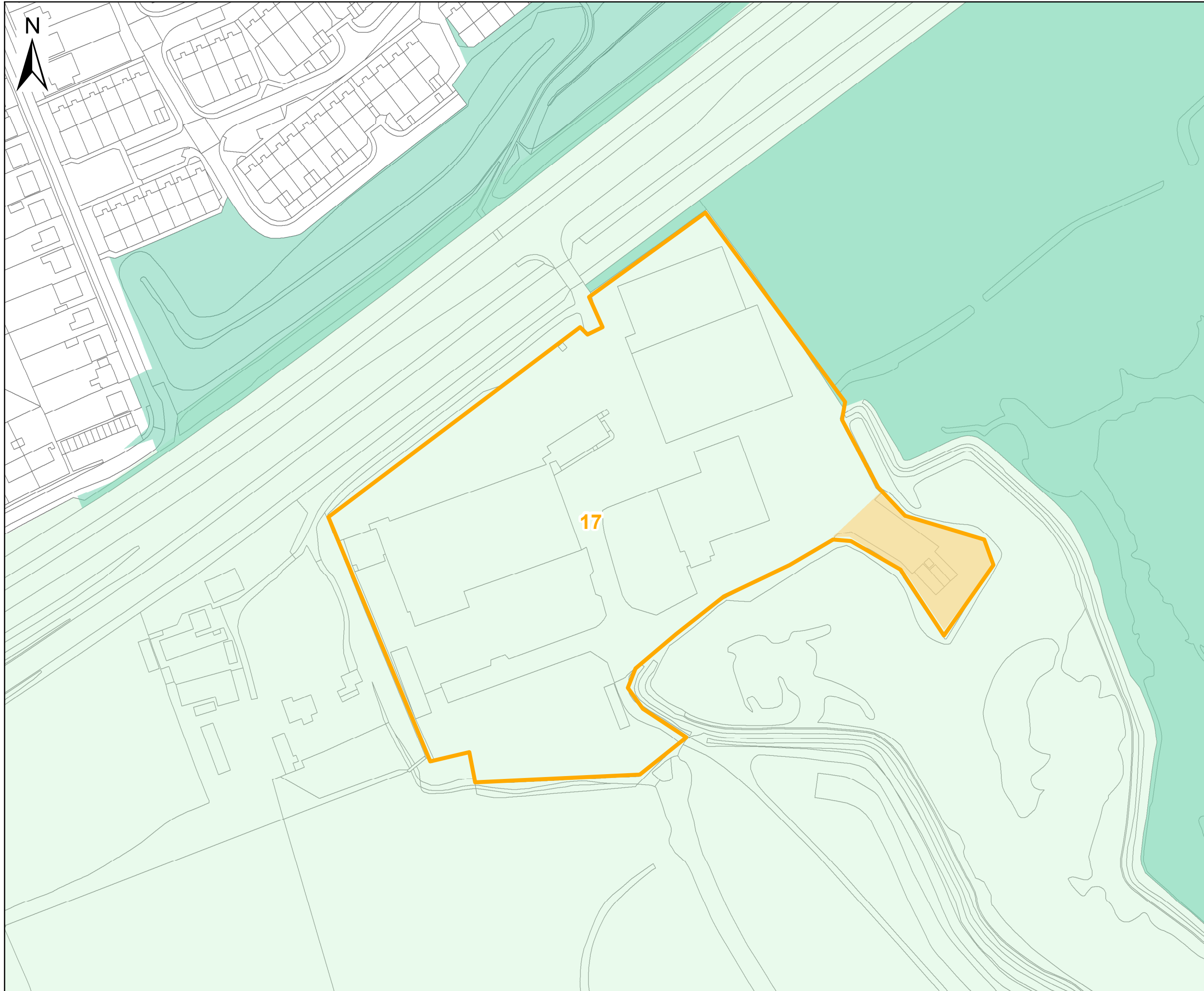
**Atkins Limited ©**  
 Consulting Engineers  
 The Hub  
 500 Park Ave.  
 Bristol, South Glos.,  
 England, BS32 4RZ  
 Tel: +44(0)1454 662000  
 Fax: +44(0)1454 663333  
 www.atkinglobal.com

Client  
**Basildon Borough Council**

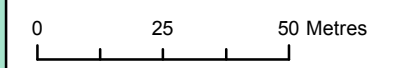
Project  
**Basildon Employment Land Review  
 Site Maps**

Title  
**London Road, Billericay (Clusters)  
 Page 18 of 24**

Sheet Size	Original Scale	Designed / Drawn	Checked	Authorised
A3	1:2,500	SJD	IEW	RA
		Date 21/05/13	Date 21/05/13	Date 21/05/13
Drawing Number				Rev
Figure 1				05



- Site Boundaries
- Vacant Units
- Vacant Underutilised Land
- Borough Boundary
- Proposed Employment Area
- Ford Research and Development Area
- Comprehensive Development Areas
- Existing Development Areas
- Untidy Industry Areas
- Existing Open Space
- Green Belt



This map is reproduced from Ordnance Survey material with the permission of Ordnance Survey on behalf of the controller of Her Majesty's Stationery Office. Crown copyright. Unauthorised reproduction infringes Crown copyright and may lead to prosecution or civil proceedings. Basildon Borough Council. Licence number 100018871 2013

**Atkins Limited** ©  
 Consulting Engineers  
 The Hub  
 500 Park Ave,  
 Bristol, South Glos.,  
 England, BS32 4RZ  
 Tel: +44(0)1454 662000  
 Fax: +44(0)1454 663333  
 www.atkinsglobal.com












Client  
**Basildon Borough Council**

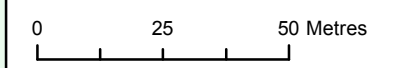
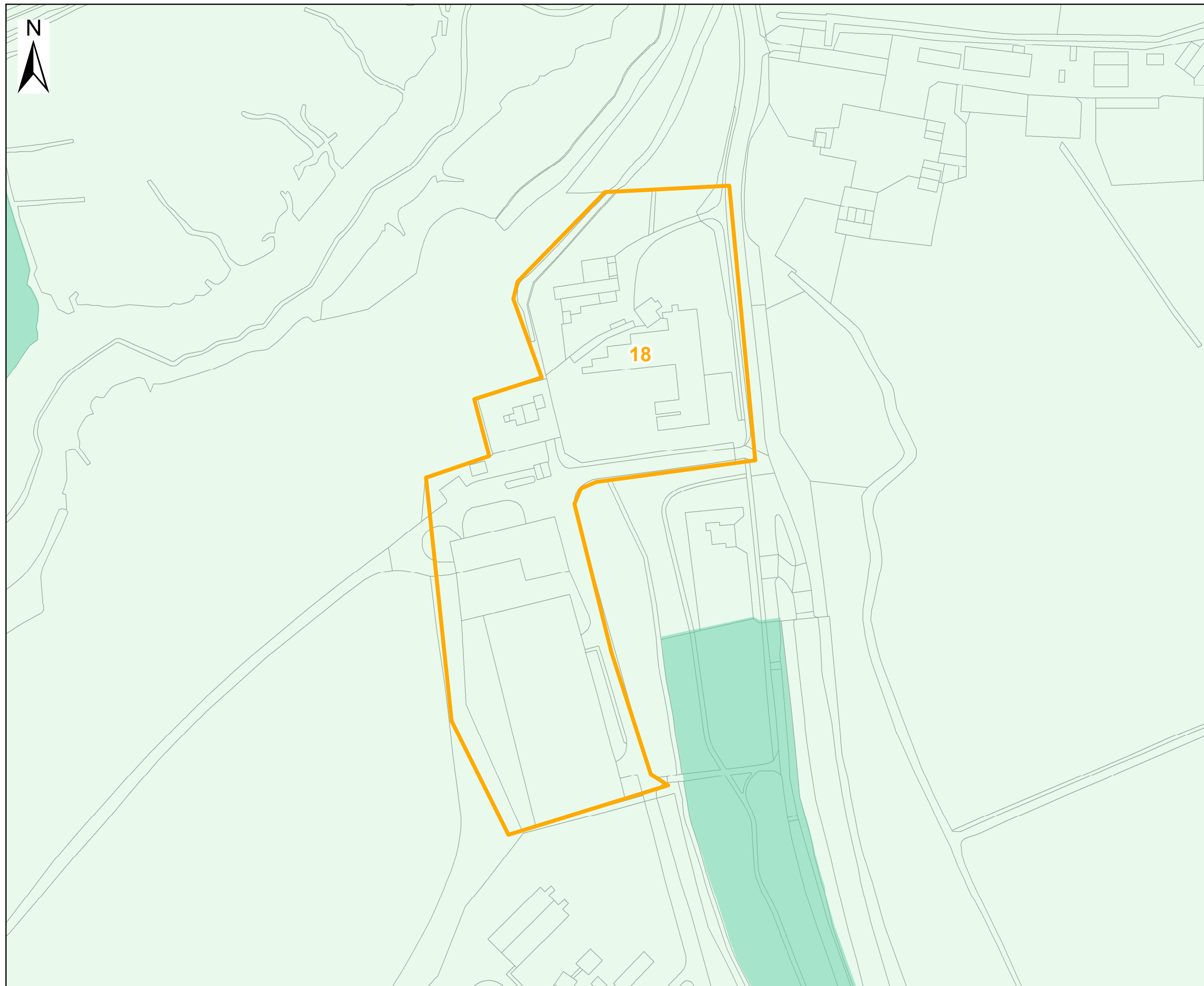
Project  
**Basildon Employment Land Review  
 Site Maps**

Title  
**Vange Wharf, Pitsea  
 Page 19 of 24**

Sheet Size	Original Scale	Designed / Drawn SJD	Checked IEW	Authorised RA
A3	1:1,500	Date 21/05/13	Date 21/05/13	Date 21/05/13
Drawing Number				Rev
Figure 1				05



-  Site Boundaries
-  Vacant Units
-  Vacant Underutilised Land
-  Borough Boundary
-  Proposed Employment Area
-  Ford Research and Development Area
-  Comprehensive Development Areas
-  Existing Development Areas
-  Untidy Industry Areas
-  Existing Open Space
-  Green Belt



This map is reproduced from Ordnance Survey material with the permission of Ordnance Survey on behalf of the controller of Her Majesty's Stationery Office. Crown copyright. Unauthorised reproduction infringes Crown copyright and may lead to prosecution or civil proceedings. Basildon Borough Council. Licence number 100018871 2013

**Atkins Limited ©**  
 Consulting Engineers  
 The Hub  
 500 Park Ave,  
 Bristol, South Glos.,  
 England, BS32 4RZ  
 Tel: +44(0)1454 662000  
 Fax: +44(0)1454 663333  
 www.atkinglobal.com

Client  
**Basildon Borough Council**












Project  
**Basildon Employment Land Review  
 Site Maps**

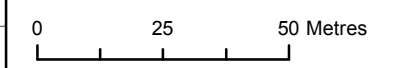
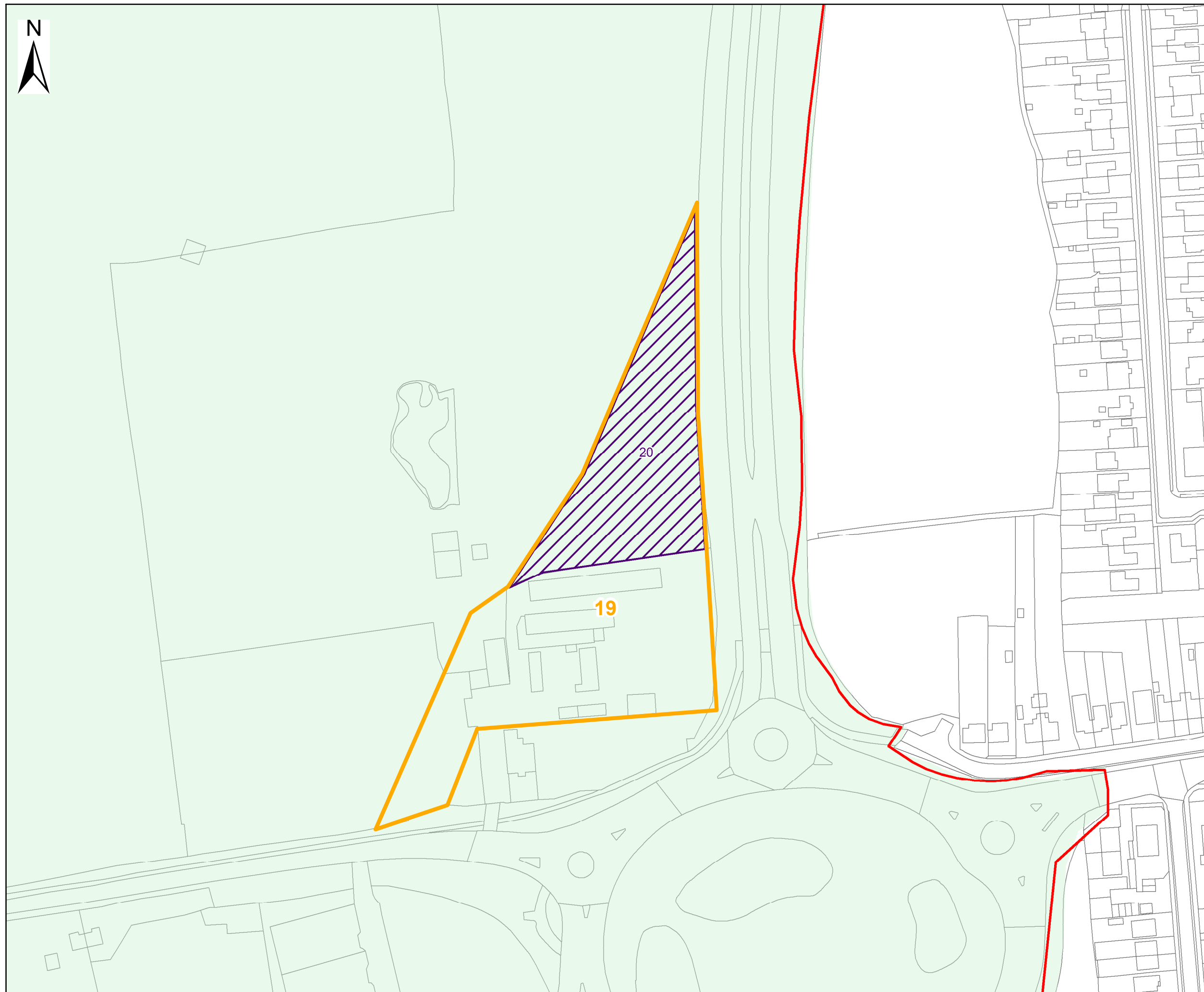
Title  
**Pitsea Hall Lane, Pitsea  
 Page 20 of 24**

Sheet Size	Original Scale	Designed / Drawn SJD	Checked IEW	Authorised RA
A3	1:1,500	Date 21/05/13	Date 21/05/13	Date 21/05/13

Drawing Number	Rev
Figure 1	05



-  Site Boundaries
-  Vacant Units
-  Vacant Underutilised Land
-  Borough Boundary
-  Proposed Employment Area
-  Ford Research and Development Area
-  Comprehensive Development Areas
-  Existing Development Areas
-  Untidy Industry Areas
-  Existing Open Space
-  Green Belt



This map is reproduced from Ordnance Survey material with the permission of Ordnance Survey on behalf of the controller of Her Majesty's Stationery Office. Crown copyright. Unauthorised reproduction infringes Crown copyright and may lead to prosecution or civil proceedings. Basildon Borough Council. Licence number 100018871 2013

**Atkins Limited ©**  
Consulting Engineers  
The Hub  
500 Park Ave.  
Bristol, South Glos.,  
England, BS32 4RZ  
Tel: +44(0)1454 662000  
Fax: +44(0)1454 663333  
www.atkinglobal.com

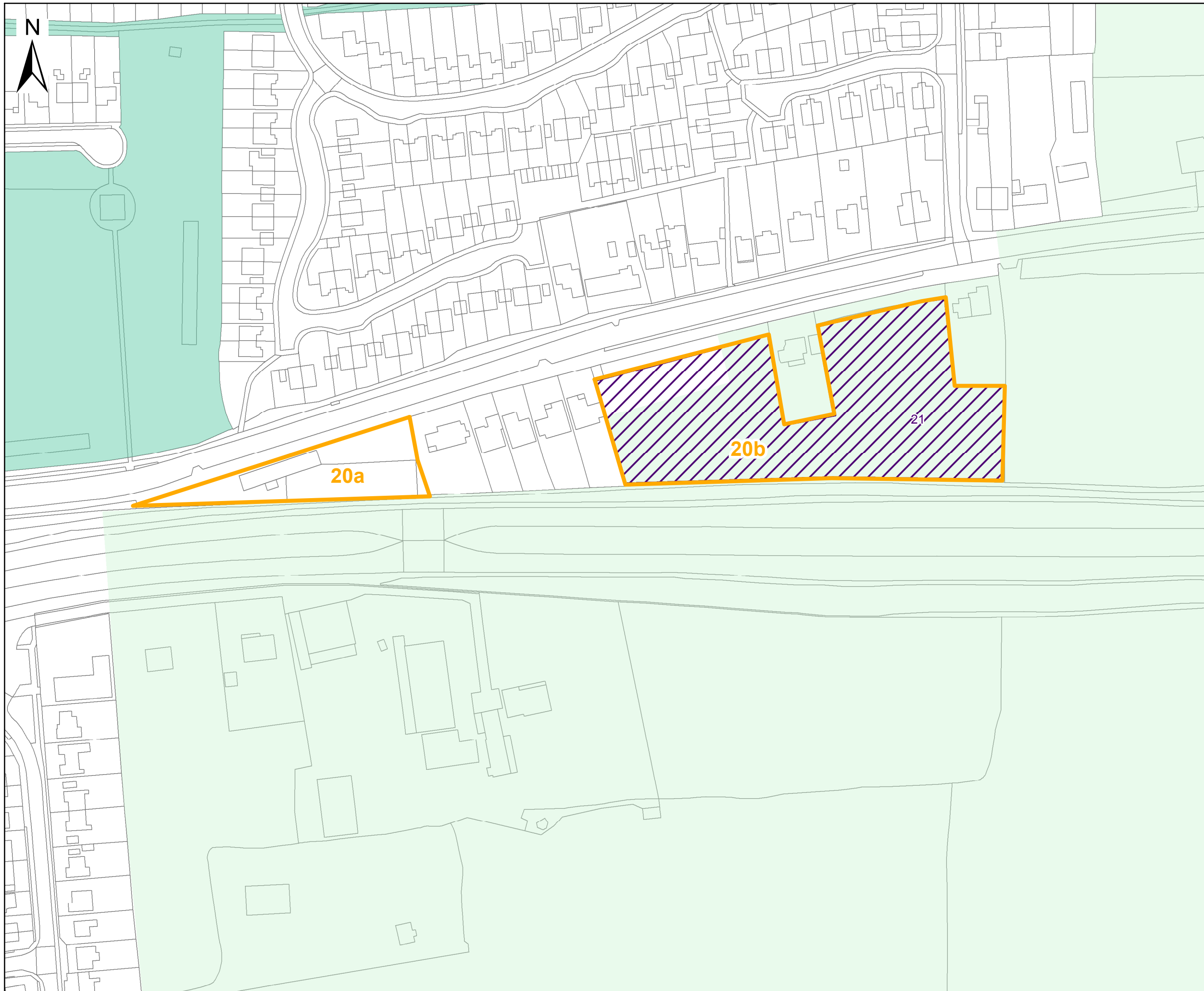
Client  
**Basildon Borough Council**

Project  
**Basildon Employment Land Review  
Site Maps**

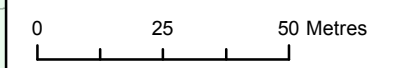
Title  
**Saddlers Farm  
Page 21 of 24**

Sheet Size	Original Scale	Designed / Drawn SJD	Checked IEW	Authorised RA
A3	1:1,500	Date 21/05/13	Date 21/05/13	Date 21/05/13

Drawing Number  
**Figure 1**  
Rev  
**05**



- Site Boundaries
- Vacant Units
- Vacant Underutilised Land
- Borough Boundary
- Proposed Employment Area
- Ford Research and Development Area
- Comprehensive Development Areas
- Existing Development Areas
- Untidy Industry Areas
- Existing Open Space
- Green Belt



This map is reproduced from Ordnance Survey material with the permission of Ordnance Survey on behalf of the controller of Her Majesty's Stationery Office. Crown copyright. Unauthorised reproduction infringes Crown copyright and may lead to prosecution or civil proceedings. Basildon Borough Council. Licence number 100018871 2013

**Atkins Limited ©**  
 Consulting Engineers  
 The Hub  
 500 Park Ave,  
 Bristol, South Glos.,  
 England, BS32 4RZ  
 Tel: +44(0)1454 662000  
 Fax: +44(0)1454 663333  
 www.atkinglobal.com

Client  
**Basildon Borough Council**












Project  
**Basildon Employment Land Review  
 Site Maps**

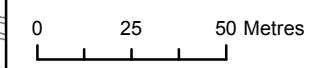
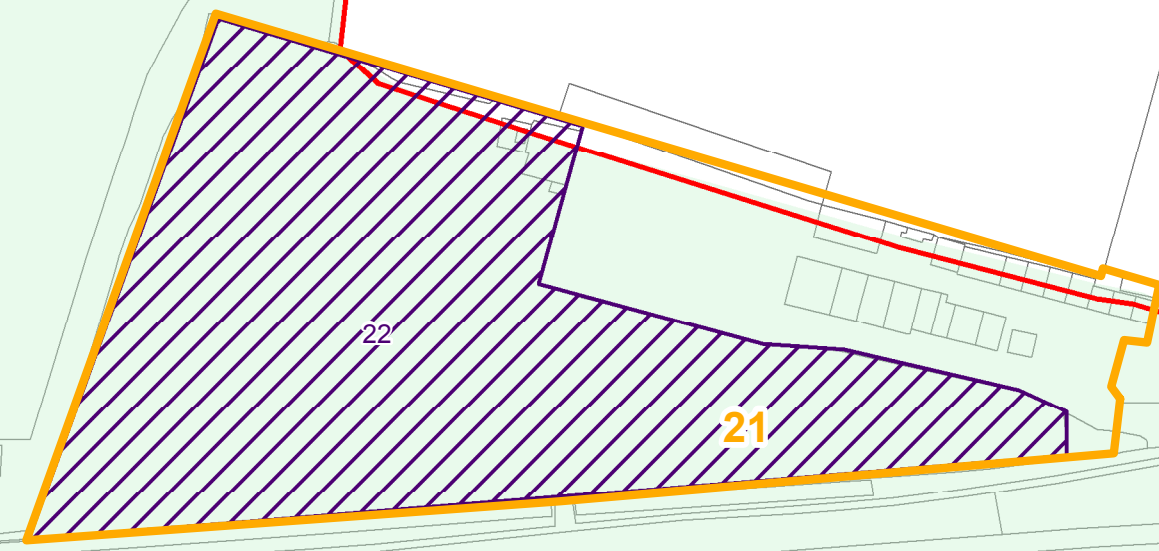
Title  
**Blue House Farm, Pitsea  
 Page 22 of 24**

Sheet Size	Original Scale	Designed / Drawn SJD	Checked IEW	Authorised RA
A3	1:1,500	Date 21/05/13	Date 21/05/13	Date 21/05/13

Drawing Number	Rev
Figure 1	05



-  Site Boundaries
-  Vacant Units
-  Vacant Underutilised Land
-  Borough Boundary
-  Proposed Employment Area
-  Ford Research and Development Area
-  Comprehensive Development Areas
-  Existing Development Areas
-  Untidy Industry Areas
-  Existing Open Space
-  Green Belt



This map is reproduced from Ordnance Survey material with the permission of Ordnance Survey on behalf of the controller of Her Majesty's Stationery office. Crown copyright. Unauthorised reproduction infringes Crown copyright and may lead to prosecution or civil proceedings. Basildon Borough Council. Licence number 100018871 2013

**Atkins Limited ©**  
 Consulting Engineers  
 The Hub  
 500 Park Ave,  
 Bristol, South Glos.,  
 England, BS32 4RZ  
 Tel: +44(0)1454 662000  
 Fax: +44(0)1454 663333  
 www.atkinsglobal.com

Client  
**Basildon Borough Council**

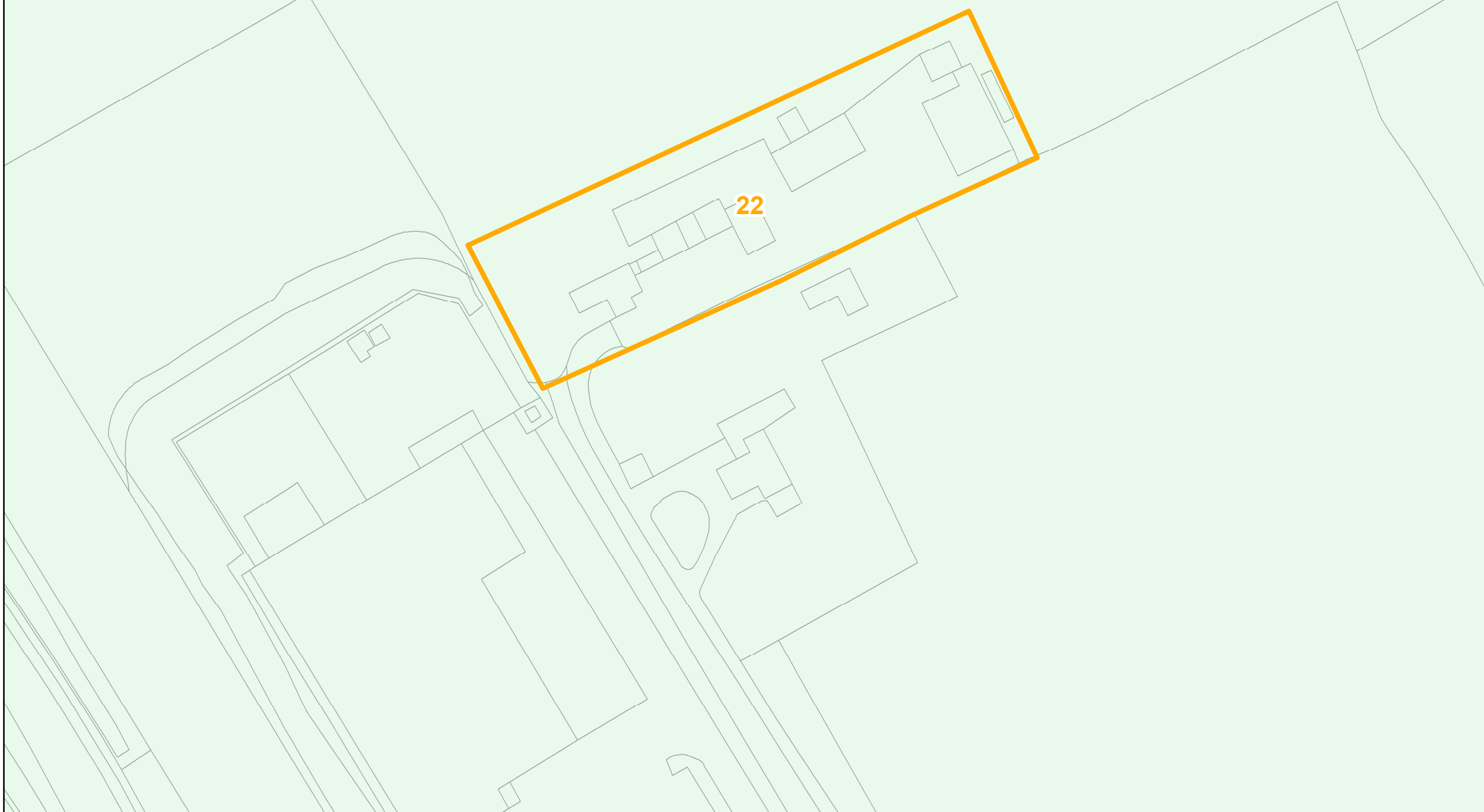
Project  
**Basildon Employment Land Review  
 Site Maps**

Title  
**Annwood Lodge, Fairglen Junction  
 Page 23 of 24**

Sheet Size	Original Scale	Designed / Drawn SJD	Checked IEW	Authorised RA
A3	1:2,000	Date 21/05/13	Date 21/05/13	Date 21/05/13
Drawing Number				Rev
Figure 1				05



-  Site Boundaries
-  Vacant Units
-  Vacant Underutilised Land
-  Borough Boundary
-  Proposed Employment Area
-  Ford Research and Development Area
-  Comprehensive Development Areas
-  Existing Development Areas
-  Untidy Industry Areas
-  Existing Open Space
-  Green Belt



0 20 40 Metres

This map is reproduced from Ordnance Survey material with the permission of Ordnance Survey on behalf of the controller of Her Majesty's Stationery Office. Crown copyright. Unauthorised reproduction infringes Crown copyright and may lead to prosecution or civil proceedings. Basildon Borough Council. Licence number 100018871 2013

**Atkins Limited** ©  
 Consulting Engineers  
 The Hub  
 500 Park Ave,  
 Bristol, South Glos.,  
 England, BS32 4RZ  
 Tel: +44(0)1454 662000  
 Fax: +44(0)1454 663333  
 www.atkinglobal.com

Client  
**Basildon Borough Council**

Project  
**Basildon Employment Land Review  
 Site Maps**

Title  
**London Road, Vange  
 Page 24 of 24**

Sheet Size	Original Scale	Designed / Drawn SJD	Checked IEW	Authorised RA
A3	1:1,000	Date 21/05/13	Date 21/05/13	Date 21/05/13

Drawing Number	Rev
Figure 1	05