




KEY

-  District/Borough Boundary
-  Breach Modelling Flood Cells
-  Breach Location & Label

Overview Map



COPYRIGHT
 This map is reproduced from Ordnance Survey material with the permission of Ordnance Survey on behalf of Her Majesty's Stationery Office. © Crown Copyright
 Unauthorised reproduction infringes Crown copyright and may lead to prosecution or legal proceedings.
 Licence No. 10018871, 2010

Some features of this map are based on information provided by the Environment Agency. Copyright © Environment Agency 2010

DRAWN BY SL	CHECKED BY EC	PASSED BY JR	DATE MAR 2011
SCALE @ A3 1 : 125,000		ISSUING OFFICE London	

THAMES GATEWAY SOUTH ESSEX
 STRATEGIC FLOOD RISK ASSESSMENT

THAMES GATEWAY SOUTH ESSEX
 STUDY AREA



Scott Wilson
 6-8 Greencoat Place
 London, SW1P 1PL
 Tel: (020) 7798 5000



DRAWING NUMBER

FIGURE E-1