
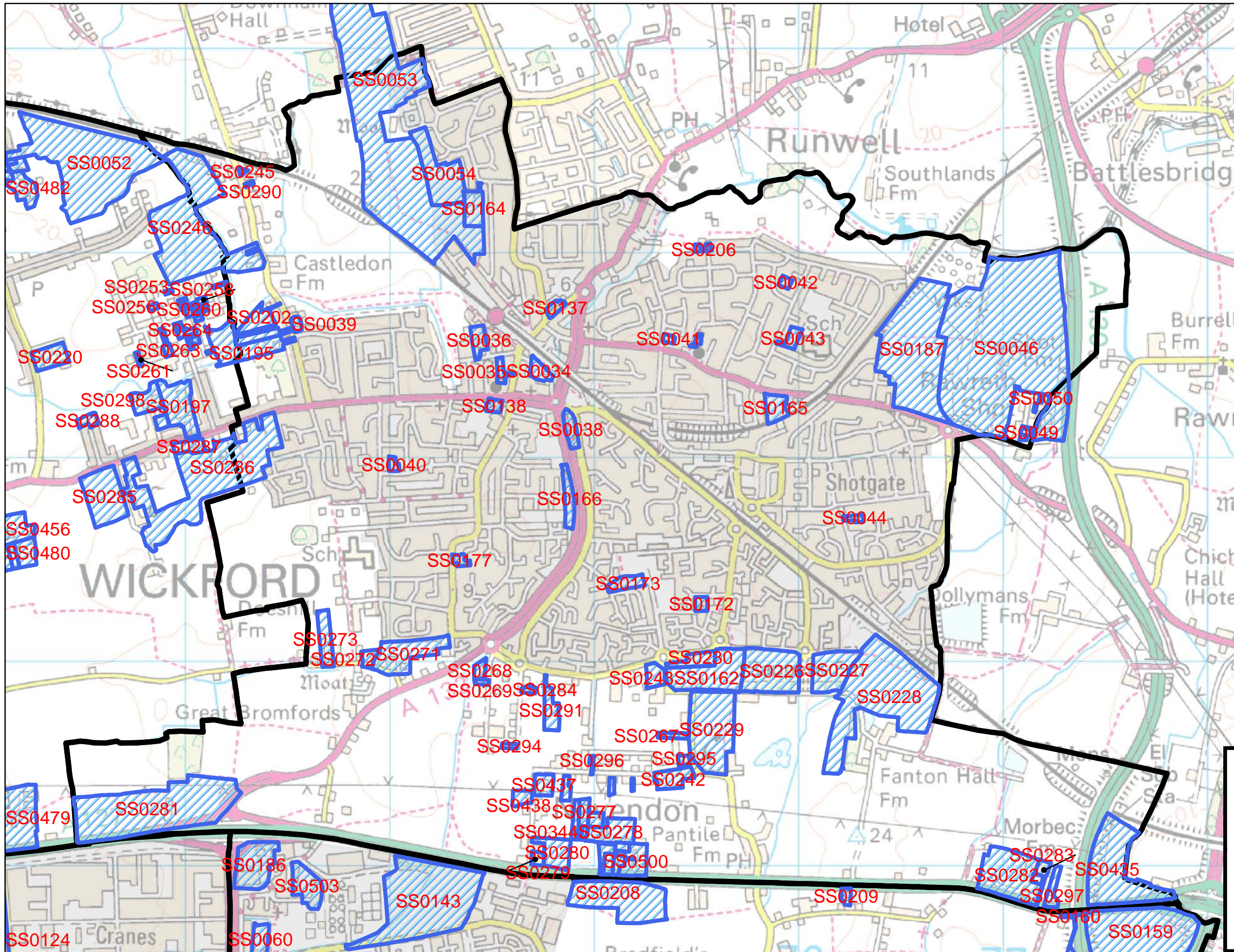






SHLAA Overview Areas Wickford



Legend

-  SHLAA site numbers
-  Overview Areas
-  Basildon Borough
-  Settlement Areas

WICKFORD

SITE REF	Address
SS0034	Wickford Car Park, Rear of High Street
SS0035	Wickford Market between Market Road
SS0036	Land at Market Avenue
SS0038	Open Space between Radwinter Ave and A132
SS0039	Land adjacent to 48 Castledon Road
SS0040	Rear of Almond Avenue Garage Court
SS0041	Rear of 97-101 Southend Road, Wickford
SS0042	Rear of 101 - 107 Hill Avenue
SS0043	32 Hill Avenue and the RO 34 -46 Hill Avenue
SS0044	Rear of 49 69 Fanton Close
SS0046	Land bounded by Southend Road, A130, River Cro
SS0047	Land at Holly Lodge, London Road
SS0049	Land East of Oak Avenue, Shotgate
SS0050	Sunnyside, North of Enfield Road
SS0051	Land at Claygate, West of Gladville
SS0053	Land North and East of Station Avenue
SS0054	Land North and East of Station Avenue
SS0137	Garage at junction of Swan Lane
SS0138	17/25 London Road - South Gateway area
SS0162	Land East of Cranfield Park Road, S of Tresco
SS0164	The Wickford Education Centre, Alderney Gardens
SS0165	Playing field at Runwell Youth Centre
SS0166	Land adj to Nevendon Road, E of Sucliffe Close
SS0172	OS at rear of 13-39 Cunningham Drive
SS0173	OS between Maitland Road, Scott Drive
SS0174	OS at Appletree Way btw Pippin Court
SS0177	Land in front of and including Park Lodge Shops
SS0187	Land ad to No 11 Alicia Way
SS0195	Downham View Farm
SS0202	No 53 Castledon Road and r/o from 53-81
SS0206	Wickford Memorial Park Community Hall, retc
SS0225	Land at Holly Lodge, London Road
SS0226	Land East of Sappers Farm and Linden Farm
SS0227	Land to the the NE of Wick Country Park
SS0228	Land East and North of Wick County Park
SS0229	Land West of the Wick Country Park
SS0230	Land at The Paddock
SS0242	Cranfield House, Cranfield Park Road
SS0243	Land between St Germain and Barstable House
SS0245	Land adjacent to 144 Castledon Road
SS0247	Land adjacent to Honiley
SS0248	Land at Faircroft
SS0250	Grangehurst Honiley Ave
SS0267	Land adj Portland HUse
SS0268	Land North of the Willows
SS0269	Land North of The Willows, Lower Park Road
SS0270	Land East of The Laurels, Meadow Way
SS0271	Land Between Nevendon Road and Borwick Lane
SS0272	Land at Bromford Villa
SS0273	Buron Lodge and Kennels
SS0276	Thornycroft, Meadow Way
SS0277	Hawthorns, Lynview, Lyndale
SS0278	Redlands, Hovefields
SS0279	Auckland, Hovefields Ave

SS0280	Sunnymede Farm, Hovefields
SS0281	Land at Stevensons Farm,
SS0282	Morbec Farm
SS0283	Land East of Morbec Farm
SS0284	Lorraine Cottage, Upper Park Road
SS0290	Land adj to 140 Castledon Road
SS0291	Land to the rear of Great Broomfields
SS0292	Land between Royston and Larksmead
SS0293	Land at corner of Meadow way and fieldway
SS0294	Greendene Upper Park
SS0295	Land at junction of Fairway and Cranfield Park Rd
SS0296	Land at junction of Fieldway and The Chase
SS0297	Morbec Lodge, Arterial Road
SS0344	Lynview and Land West of Lyndale
SS0345	Hawthorns, Hovefields Drive
SS0435	Land at Annewood Lodge, Business Park
SS0437	Land at junction of Meadow Way and Hovefield av
SS0438	Land at Novedene, Hovefields Ave
SS0500	Land off Honiley Avenue