

St Marys

Ward:
Billericay East Ward

County division:
Billericay and Burstead Division

Parliamentary boundary:
Basildon & Billericay Constituency

Parish:
Billericay East Parish

Property count: **534**

Electorate count: **912**

Polling stations:
- W I Hall (BC)



Chantry

Ward:

Billericay East Ward

County division:

**Billericay and Burstead
Division**

Parliamentary boundary:

**Basildon & Billericay
Constituency**

Parish:

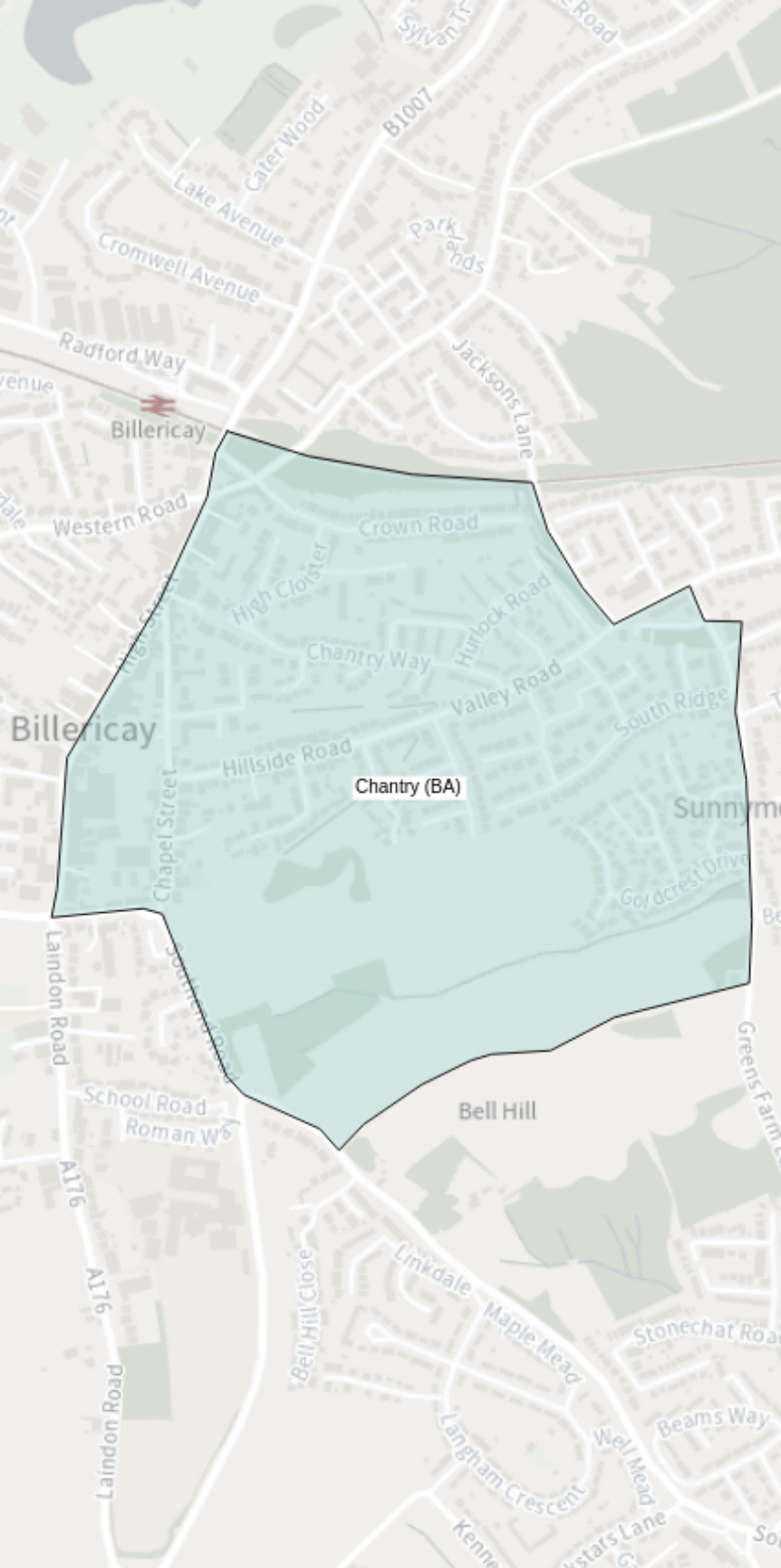
Billericay East Parish

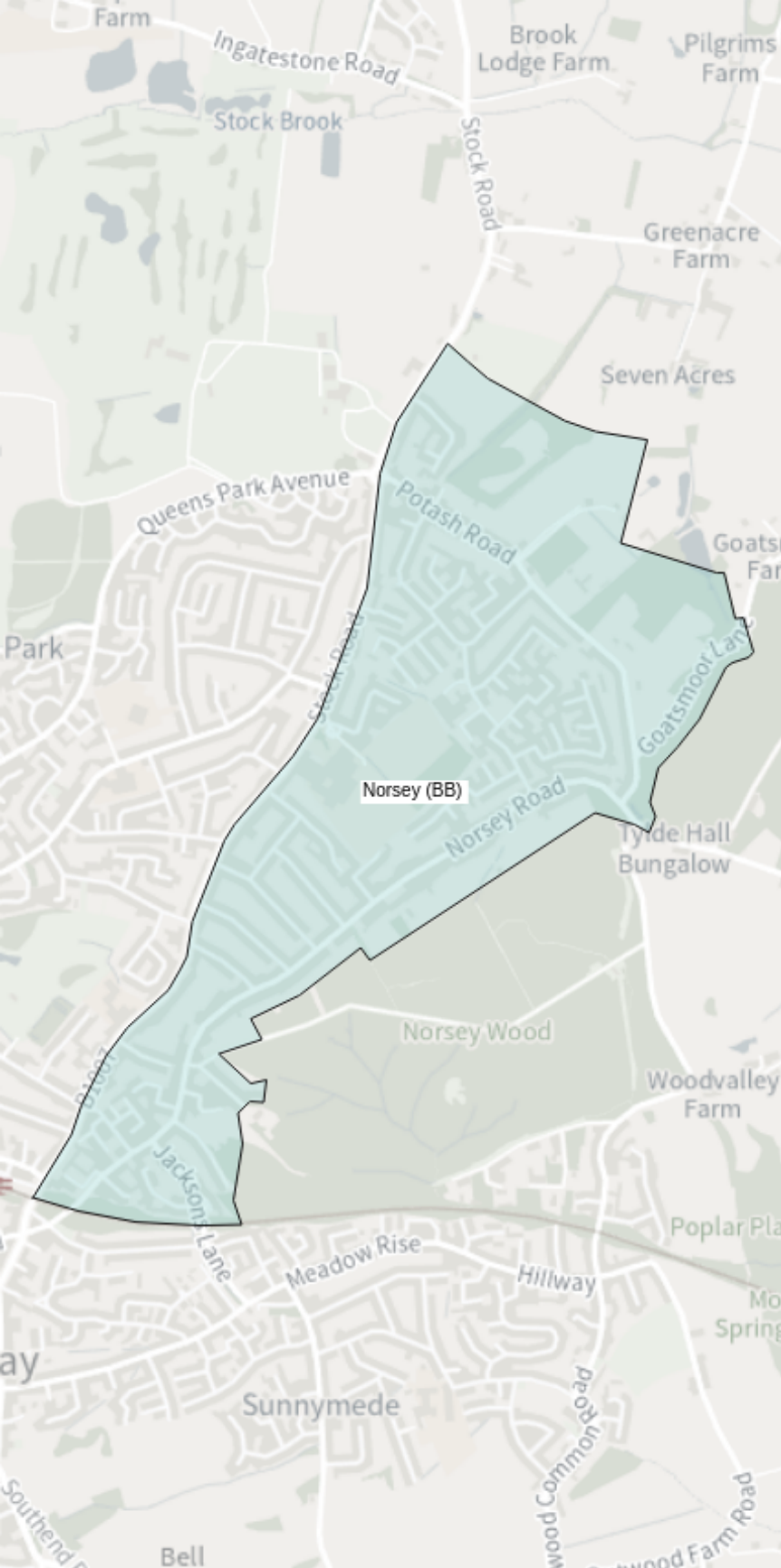
Property count: **1071**

Electorate count: **1847**

Polling stations:

- Mayflower Hall (BA)





Norsey

Ward:

Billericay East Ward

County division:

**Billericay and Burstead
Division**

Parliamentary boundary:

**Basildon & Billericay
Constituency**

Parish:

Billericay East Parish

Property count: **1814**

Electorate count: **3555**

Polling stations:

- Mayflower School (BB)



Ghyllgrove

Ward:

St. Martin's Ward

County division:

Pitsea Division

Parliamentary boundary:

**Basildon & Billericay
Constituency**

Parish:

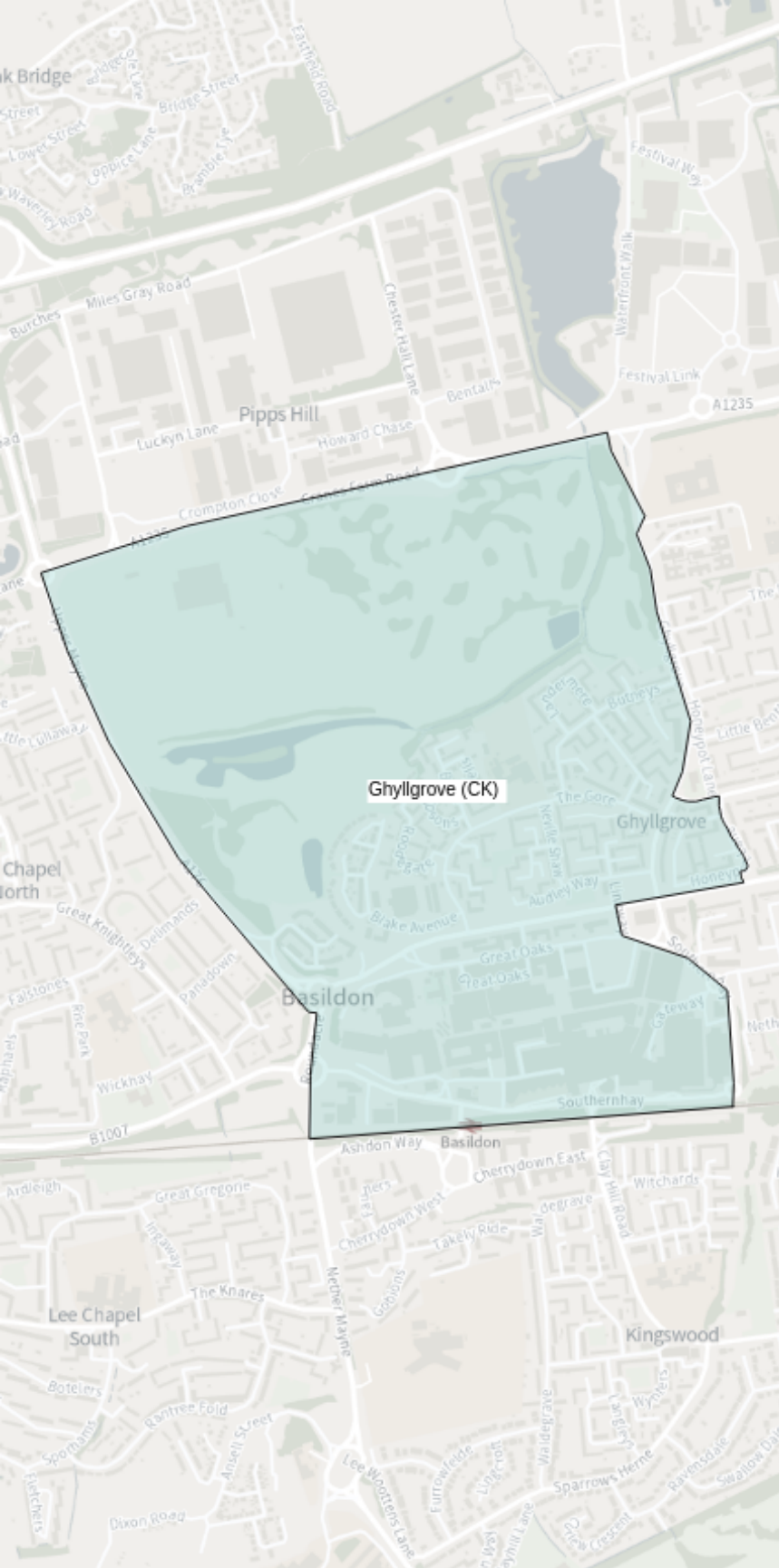
Basildon, unparished area

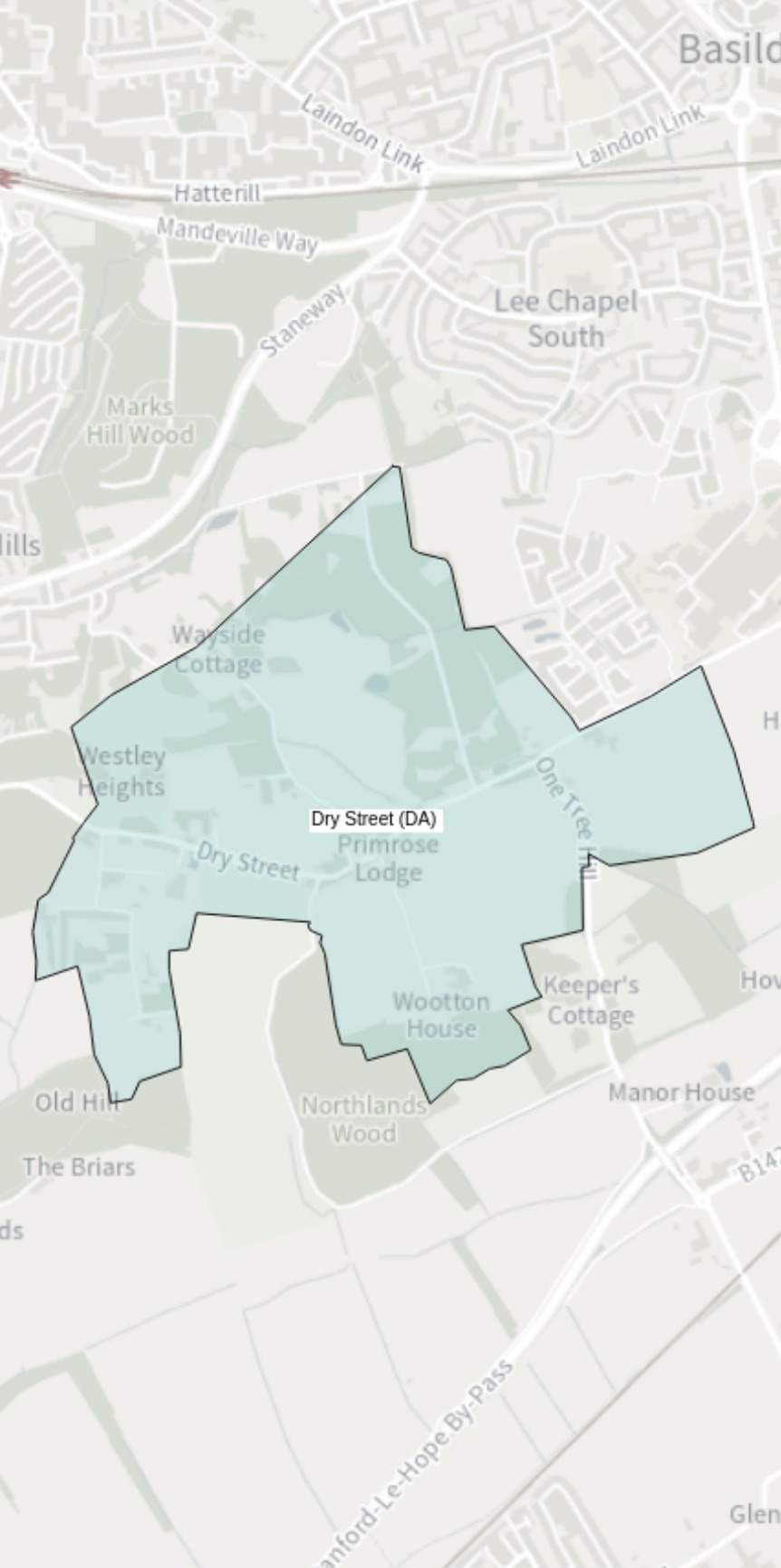
Property count: **1973**

Electorate count: **2926**

Polling stations:

**- Gyllgrove Community
Association (The Barnett
Centre) (CK)**





Dry Street

Ward:

Langdon Hills Ward

County division:

Westley Heights Division

Parliamentary boundary:

**South Basildon & East
Thurrock Constituency**

Parish:

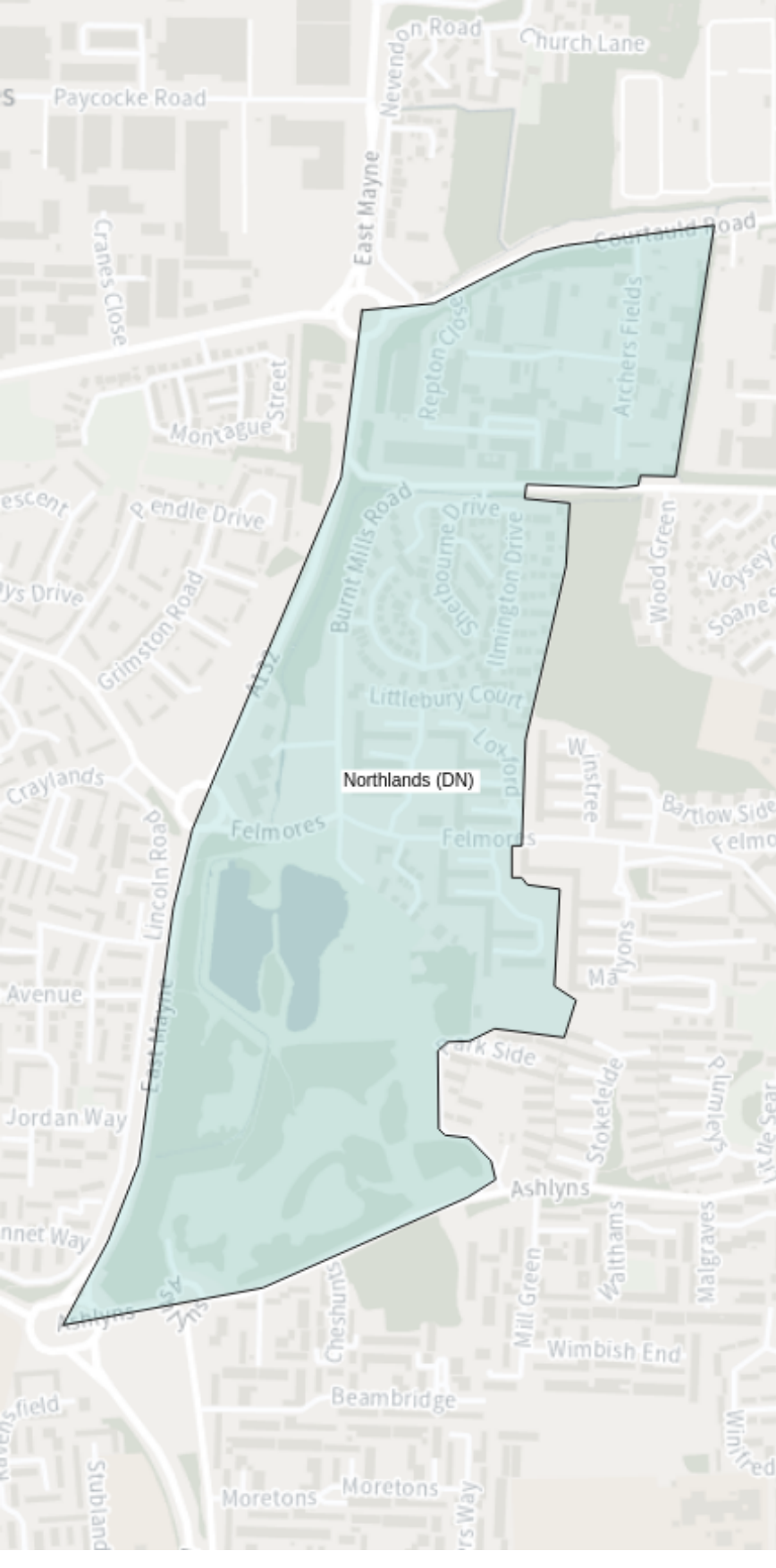
Basildon, unparished area

Property count: **72**

Electorate count: **133**

Polling stations:

**- Memorial Hall, Dry Street
(DA)**



Northlands

Ward:

Pitsea North West Ward

County division:

Pitsea Division

Parliamentary boundary:

South Basildon & East Thurrock Constituency

Parish:

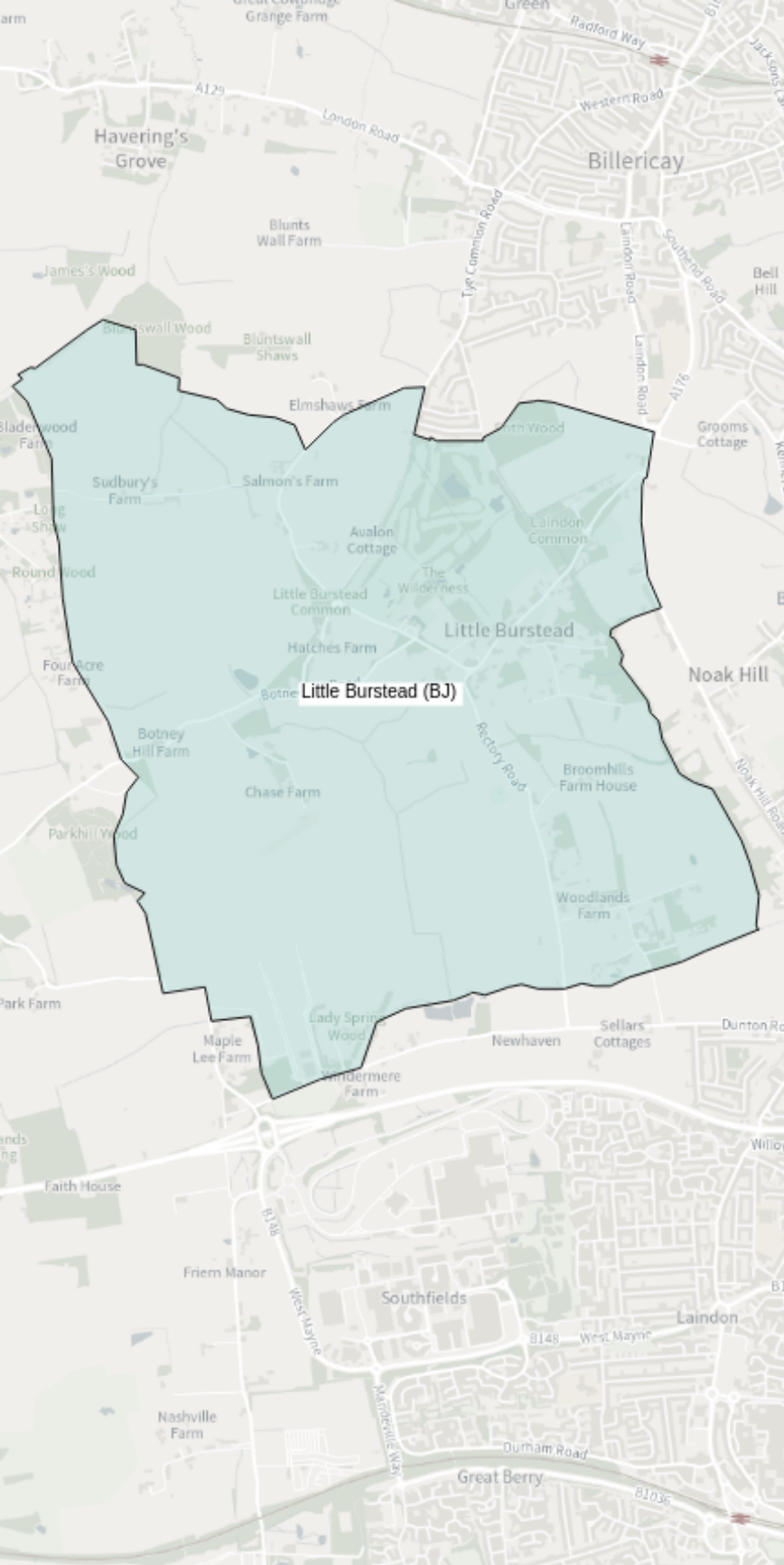
Basildon, unparished area

Property count: **559**

Electorate count: **944**

Polling stations:

**- Northlands Park
Community Centre (DN)**



Little Burstead

Ward:

Burstead Ward

County division:

Billericay and Burstead Division

Parliamentary boundary:

Basildon & Billericay Constituency

Parish:

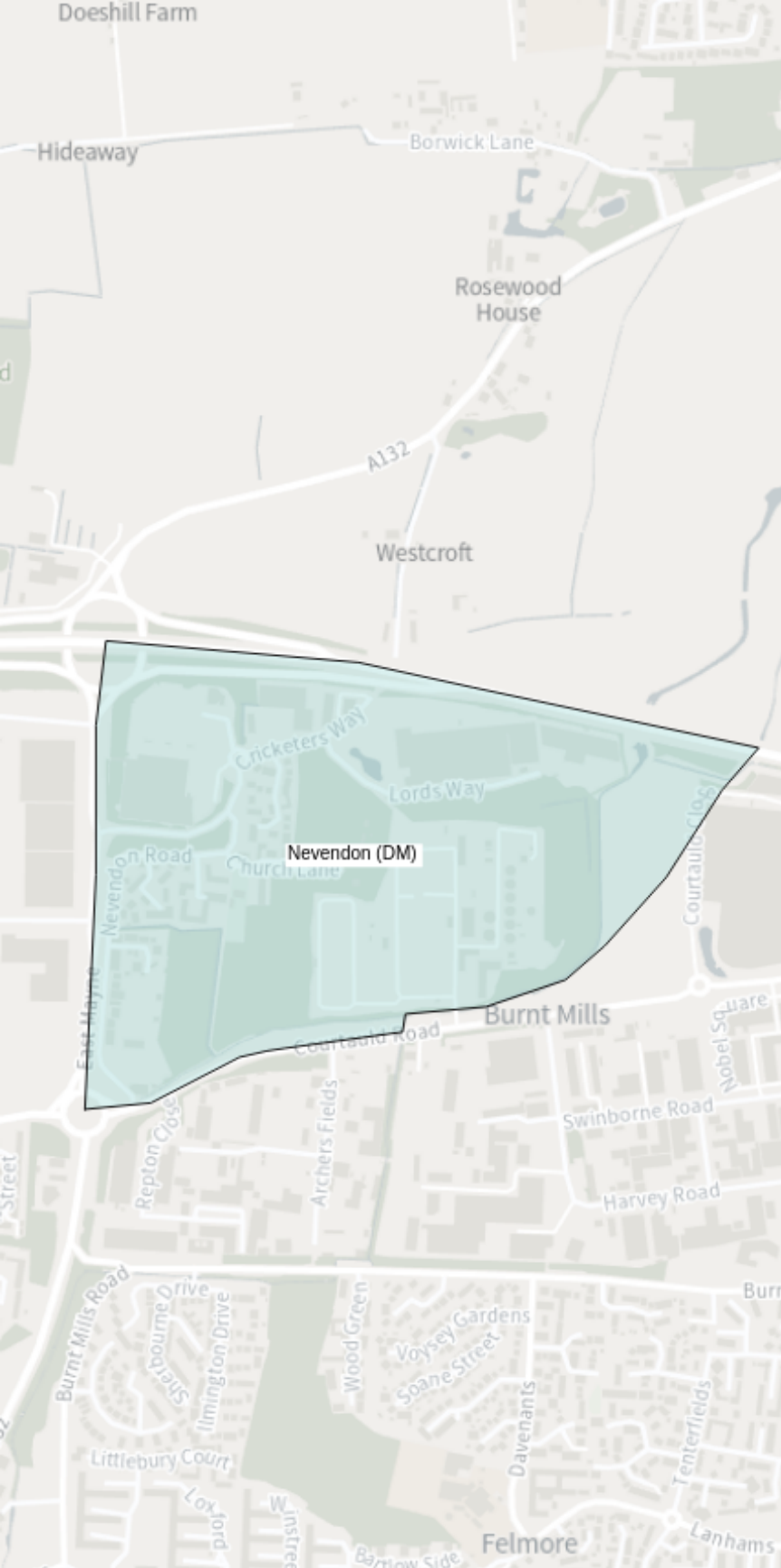
Little Burstead Parish

Property count: **177**

Electorate count: **364**

Polling stations:

- Little Burstead Village Hall (BJ)



Nevendon

Ward:

Pitsea North West Ward

County division:

Pitsea Division

Parliamentary boundary:

**South Basildon & East
Thurrock Constituency**

Parish:

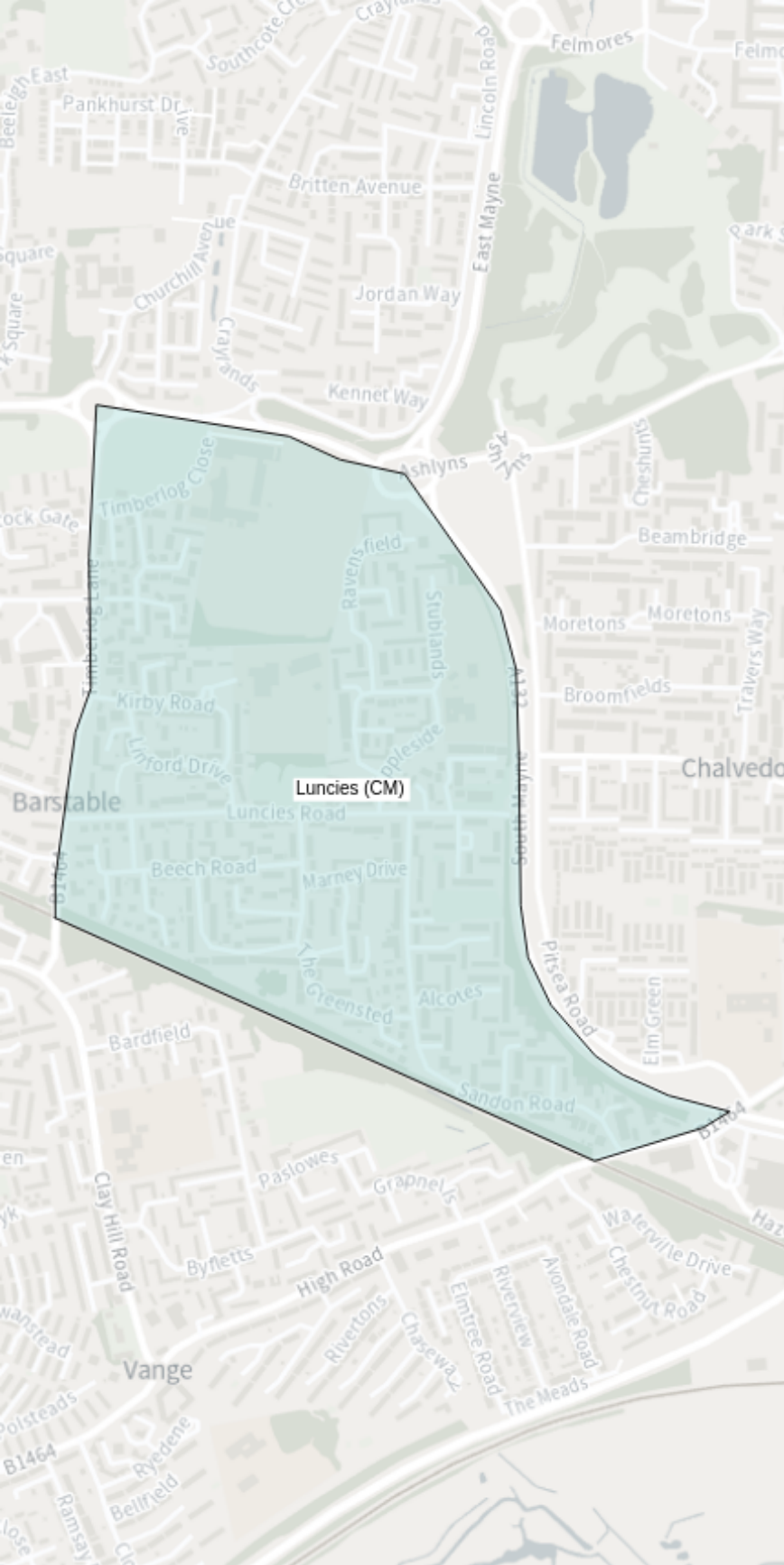
Basildon, unparished area

Property count: **192**

Electorate count: **318**

Polling stations:

- Nevendon Hall (DM)

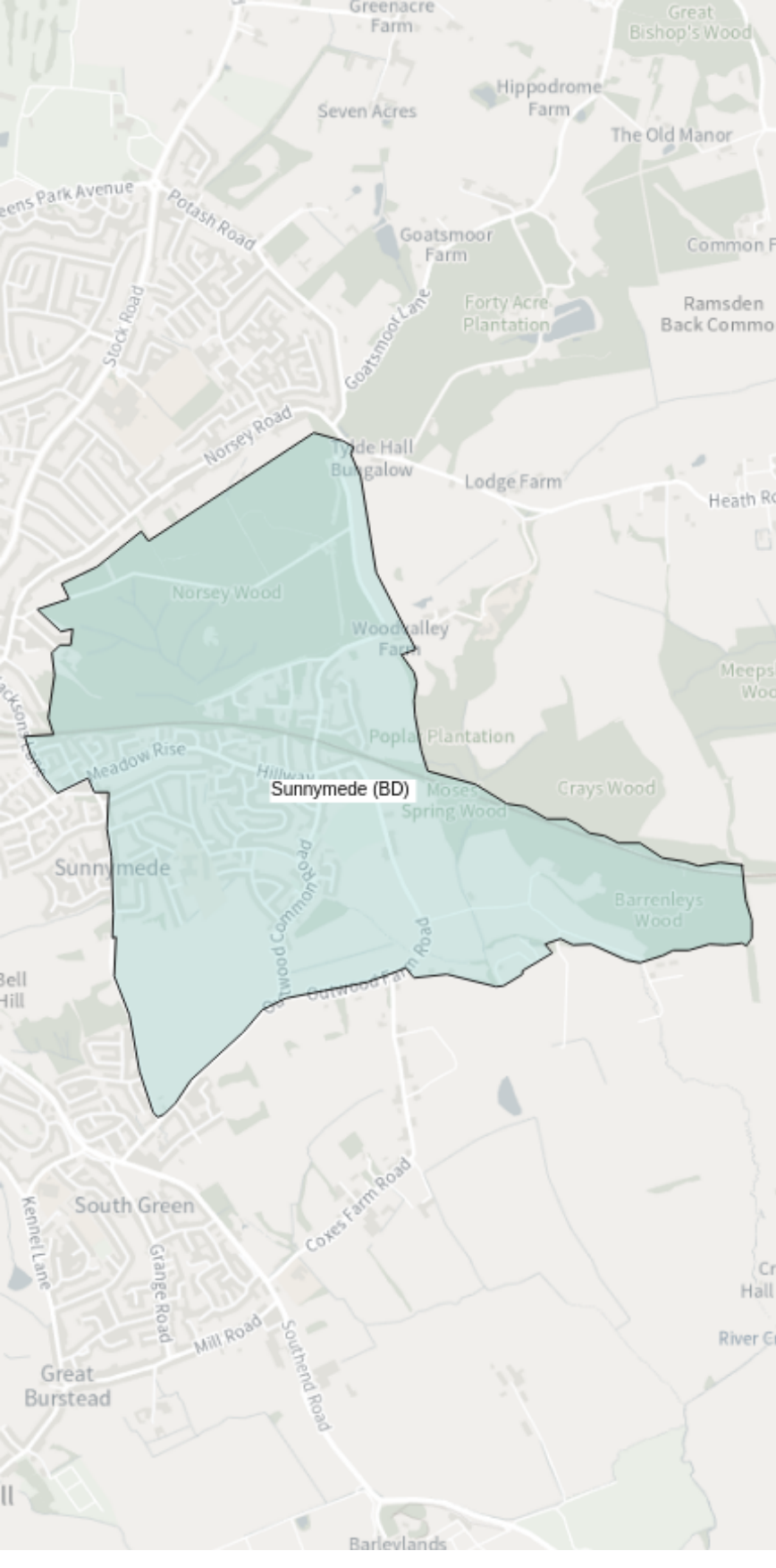


Luncies

Ward:
St Martins Ward
County division:
Pitsea Division
Parliamentary boundary:
Basildon and Billericay
Constituency
Parish:
Basildon, unparished area

Property count: **1554**
Electorate count: **2709**

Polling stations:
**- Luncies Hall (Little Steps
Pre School) (CM)**



Sunnymede

Ward:

Billericay East Ward

County division:

**Billericay and Burstead
Division**

Parliamentary boundary:

**Basildon & Billericay
Constituency**

Parish:

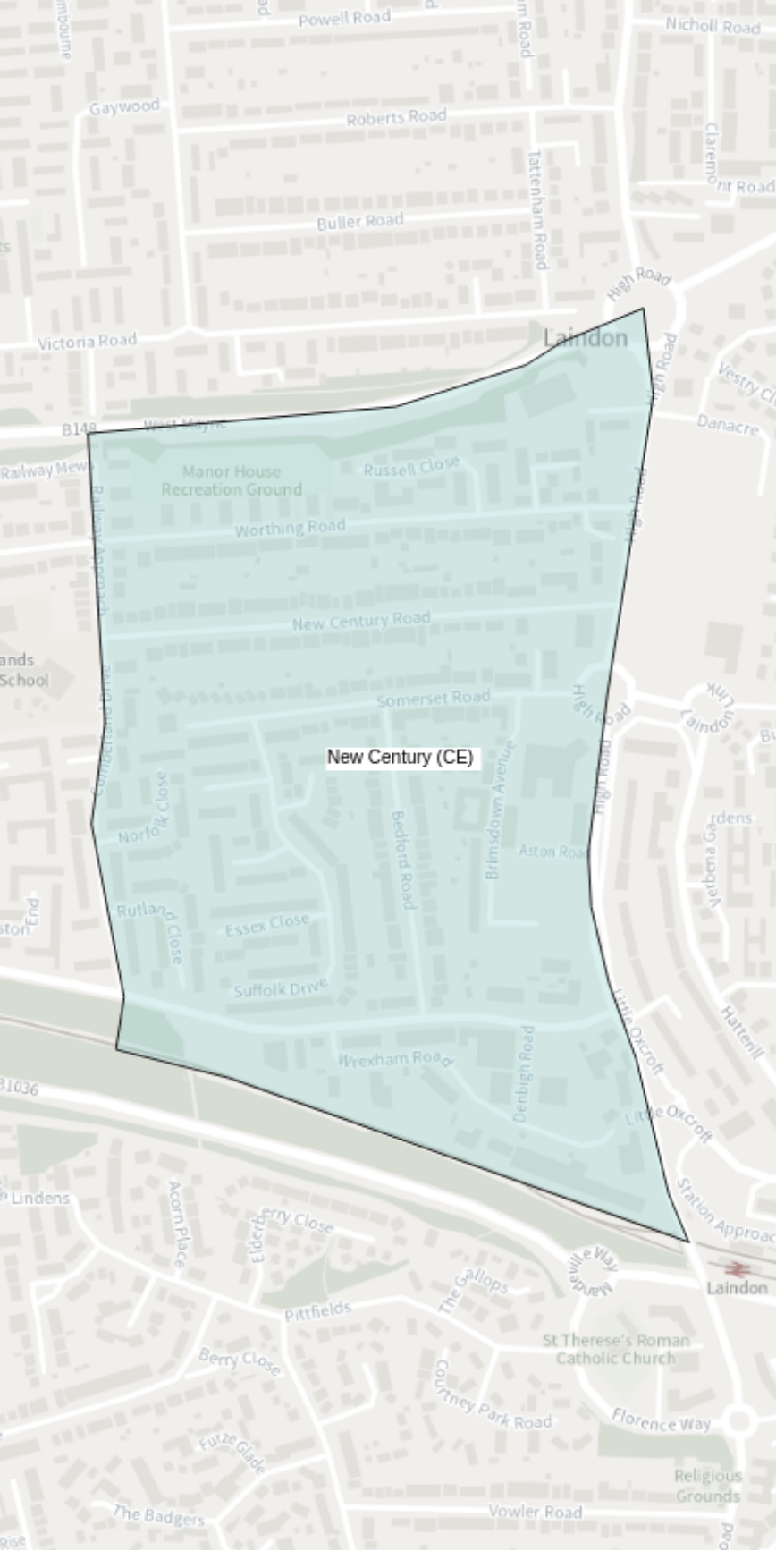
Billericay East Parish

Property count: **1655**

Electorate count: **3110**

Polling stations:

- St John's Centre (BD)



New Century

Ward:
Laindon Park Ward

County division:
Laindon Park and Fryerns Division

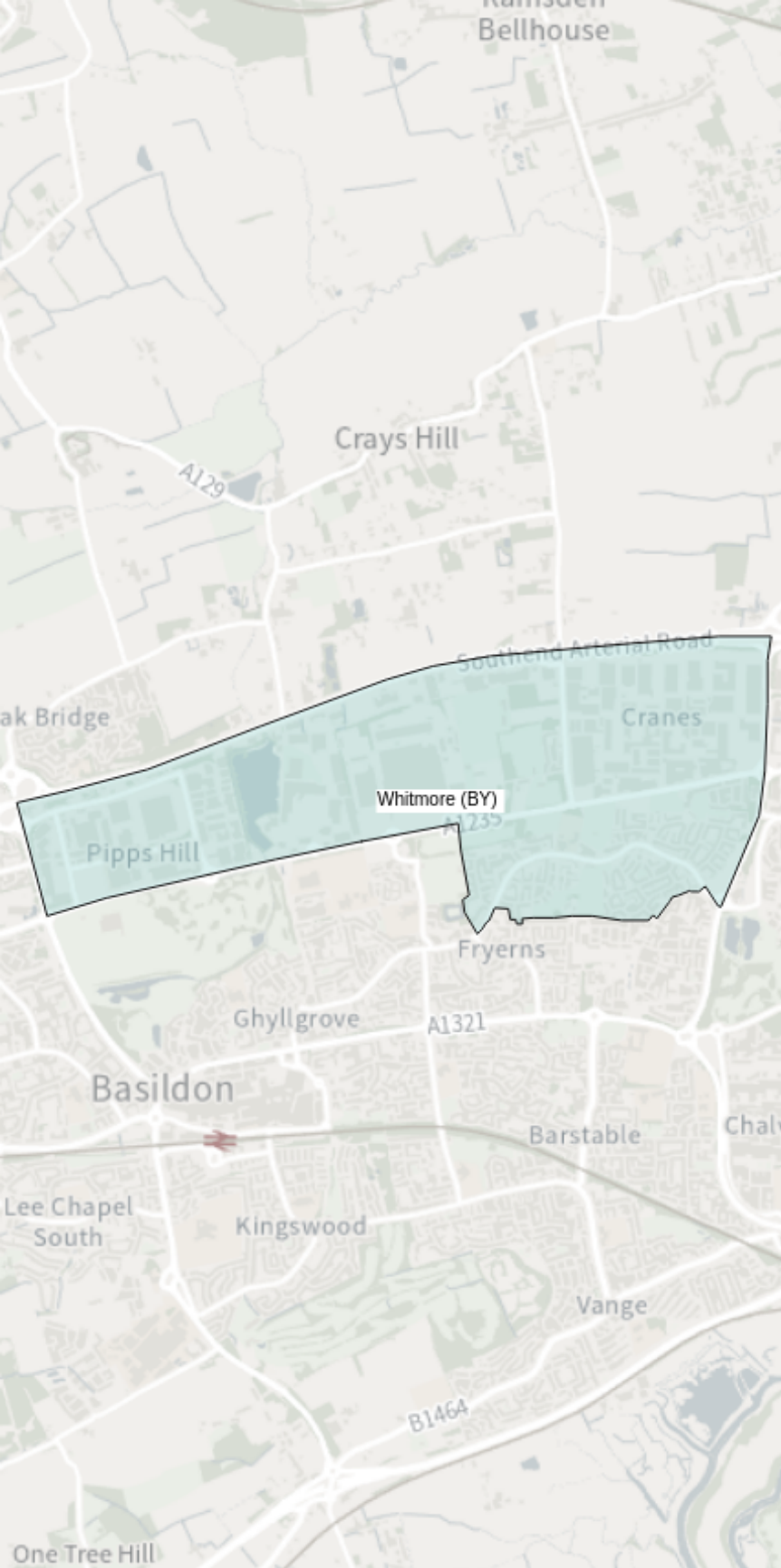
Parliamentary boundary:
Basildon & Billericay Constituency

Parish:
Basildon, unparished area

Property count: **642**

Electorate count: **1168**

Polling stations:
- Laindon Library (CE)



Whitmore

Ward:

Fryerns Ward

County division:

Laindon Park and Fryerns Division

Parliamentary boundary:

Basildon & Billericay Constituency

Parish:

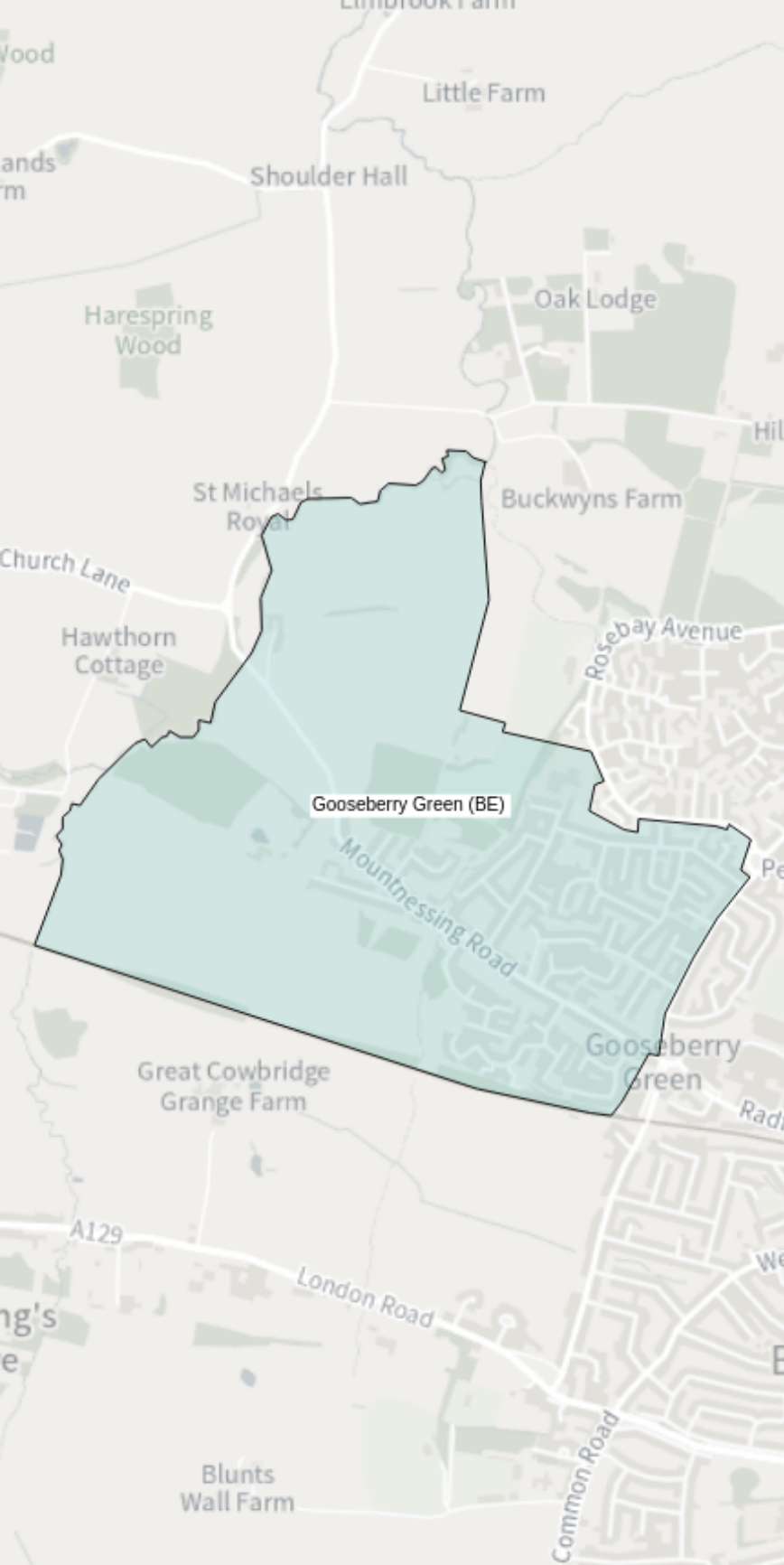
Basildon, unparished area

Property count: **1882**

Electorate count: **3322**

Polling stations:

- Fryerns Baptist Church Hall (BY)



Gooseberry Green

Ward:

Billericay West Ward

County division:

**Billericay and Burstead
Division**

Parliamentary boundary:

**Basildon & Billericay
Constituency**

Parish:

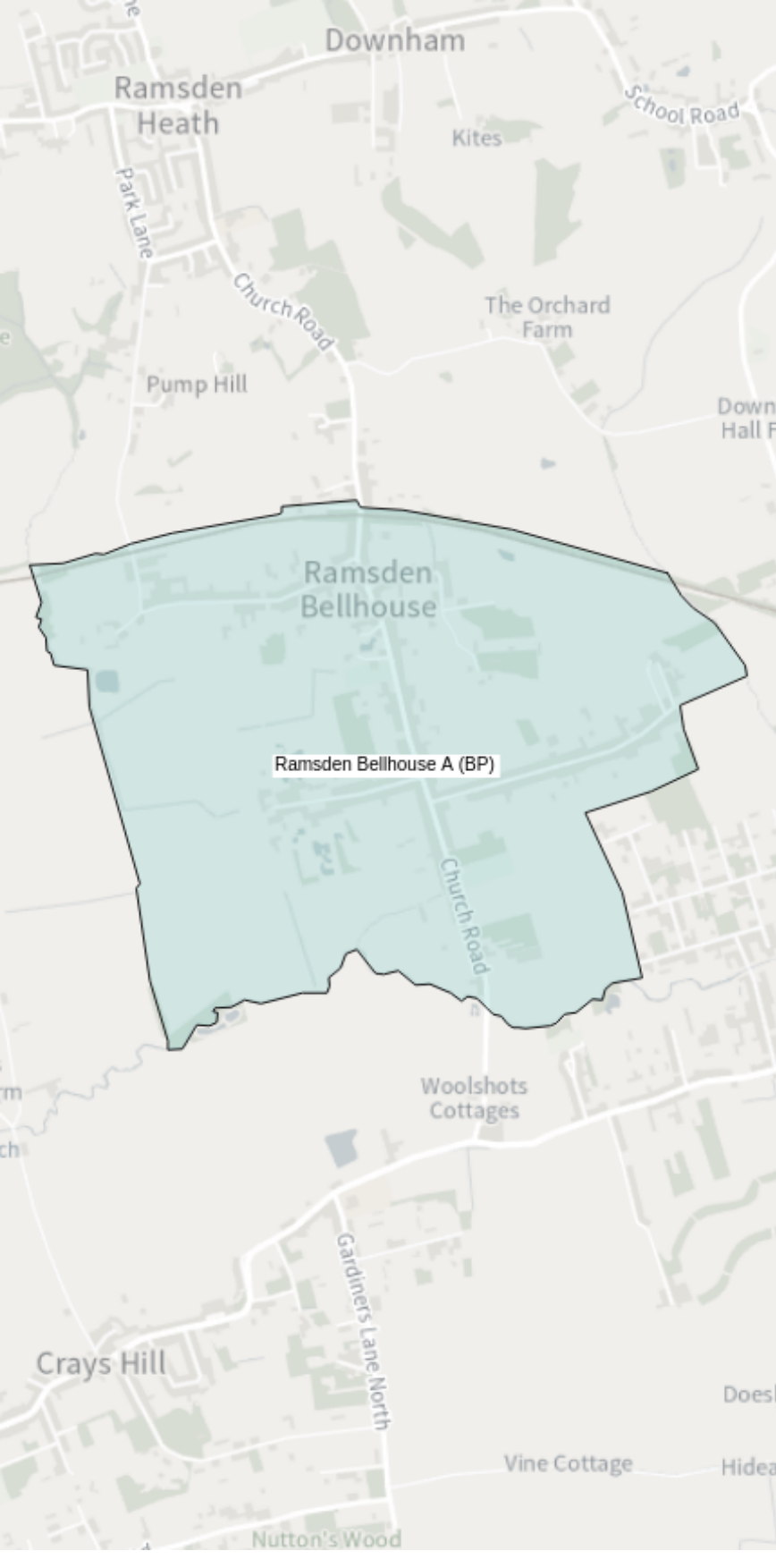
Billericay West Parish

Property count: **1347**

Electorate count: **2544**

Polling stations:

**- Brightside Primary
School (BE)**

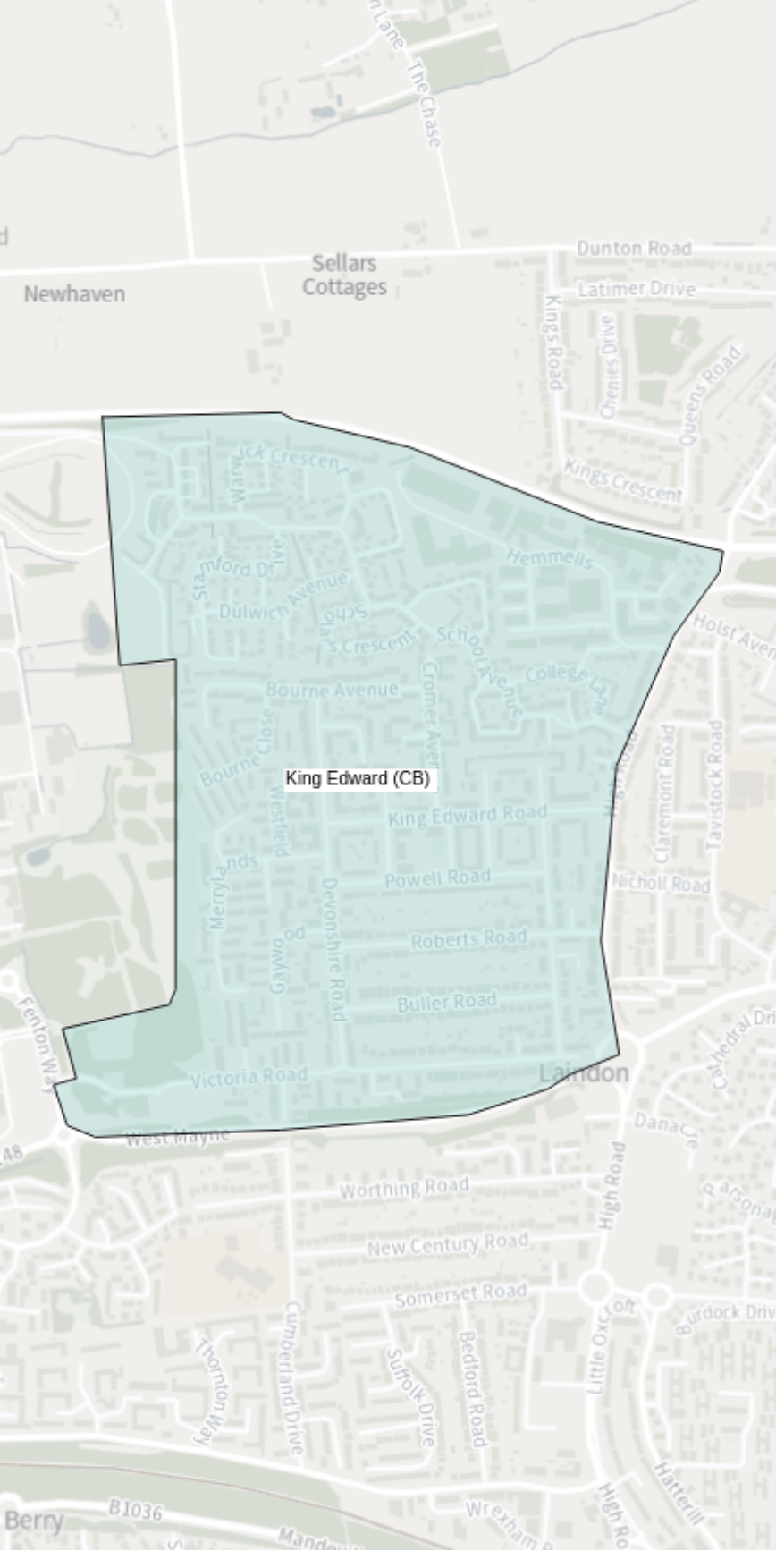


Ramsden Bellhouse A

Ward:
Castledon & Crouch Ward
County division:
Wickford Crouch Division
Parliamentary boundary:
**Basildon & Billericay
Constituency**
Parish:
Ramsden Bellhouse Parish

Property count: **300**
Electorate count: **640**

Polling stations:
- Village Hall (BP & BQ)



King Edward

Ward:

Laindon Park Ward

County division:

**Laindon Park and Fryerns
Division**

Parliamentary boundary:

**Basildon & Billericay
Constituency**

Parish:

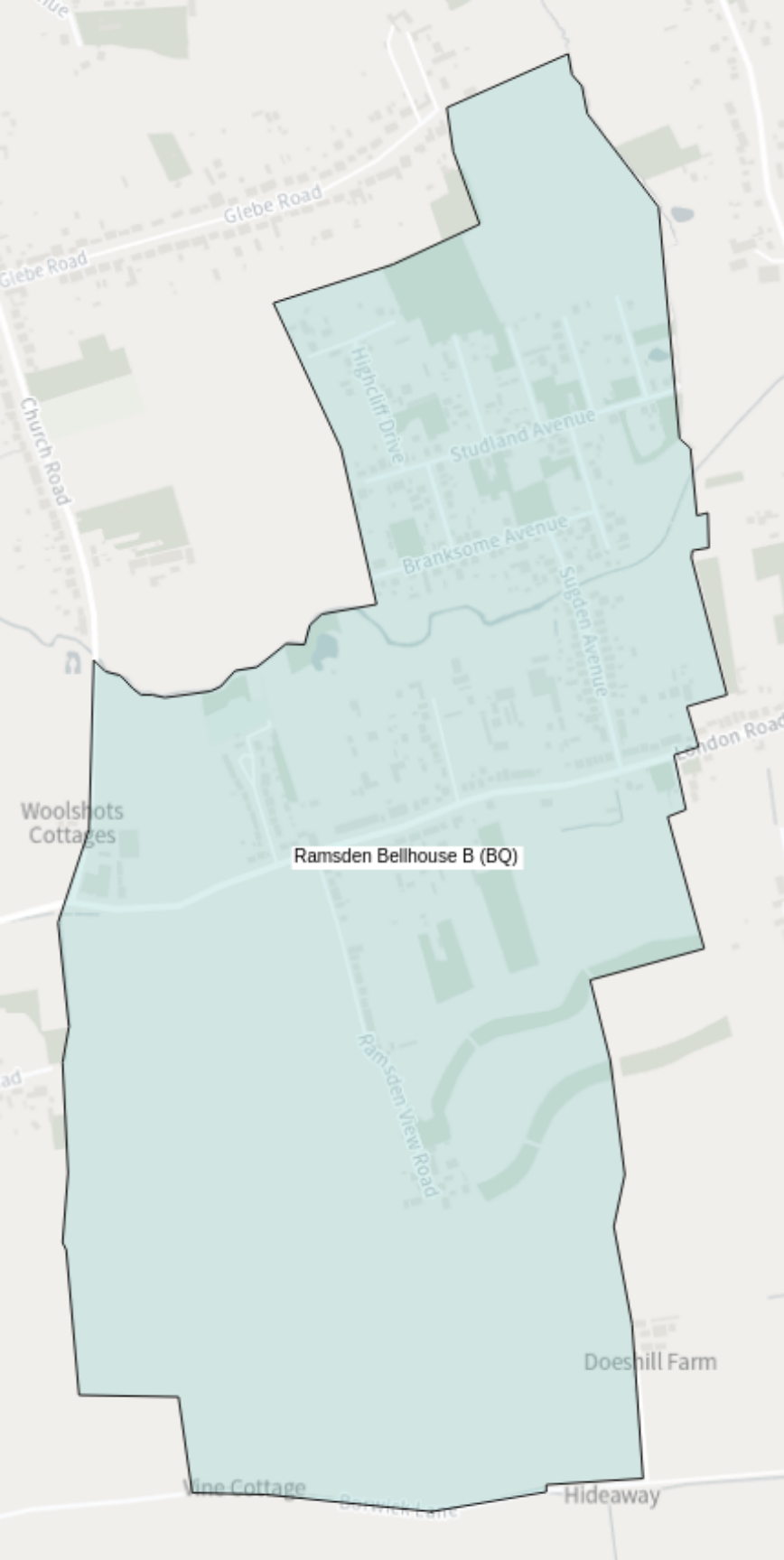
Basildon, unparished area

Property count: **2311**

Electorate count: **3824**

Polling stations:

**- King Edward Community
Centre (CB)**



Ramsden Bellhouse B

Ward:

Castledon & Crouch Ward

County division:

Wickford Crouch Division

Parliamentary boundary:

**Basildon & Billericay
Constituency**

Parish:

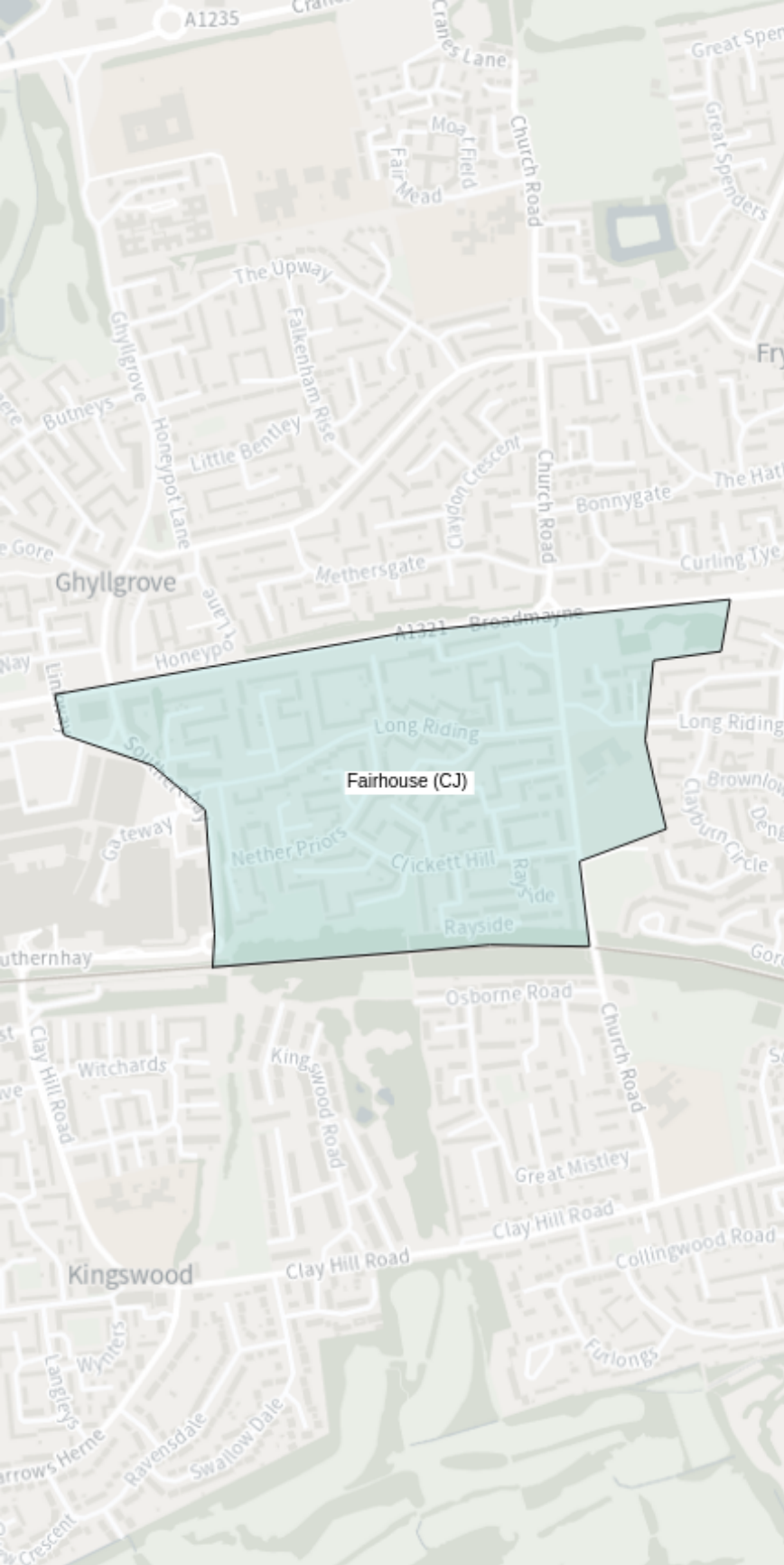
Basildon, unparished area

Property count: **258**

Electorate count: **523**

Polling Stations

Village Hall (BP & BQ)



Fairhouse

Ward:
St. Martin's Ward
County division:
Pitsea Division
Parliamentary boundary:
**Basildon & Billericay
Constituency**
Parish:
Basildon, unparished area

Property count: **1124**

Electorate count: **1866**

Polling stations:
**- Fairhouse Court AP
Scheme (CJ)**



Willows

Ward:

Fryerns Ward

County division:

Laindon Park and Fryerns Division

Parliamentary boundary:

Basildon & Billericay Constituency

Parish:

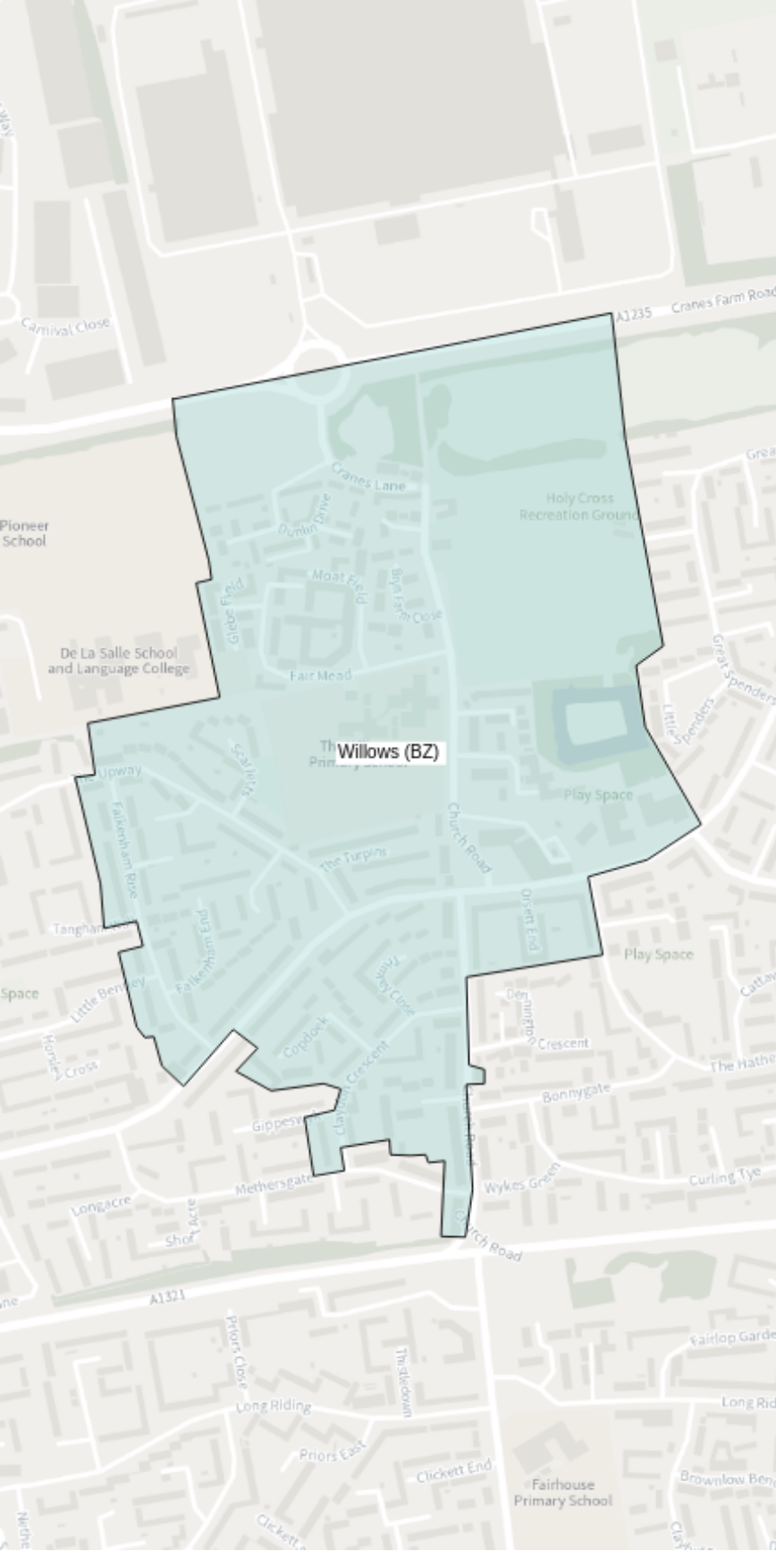
Basildon, unparished area

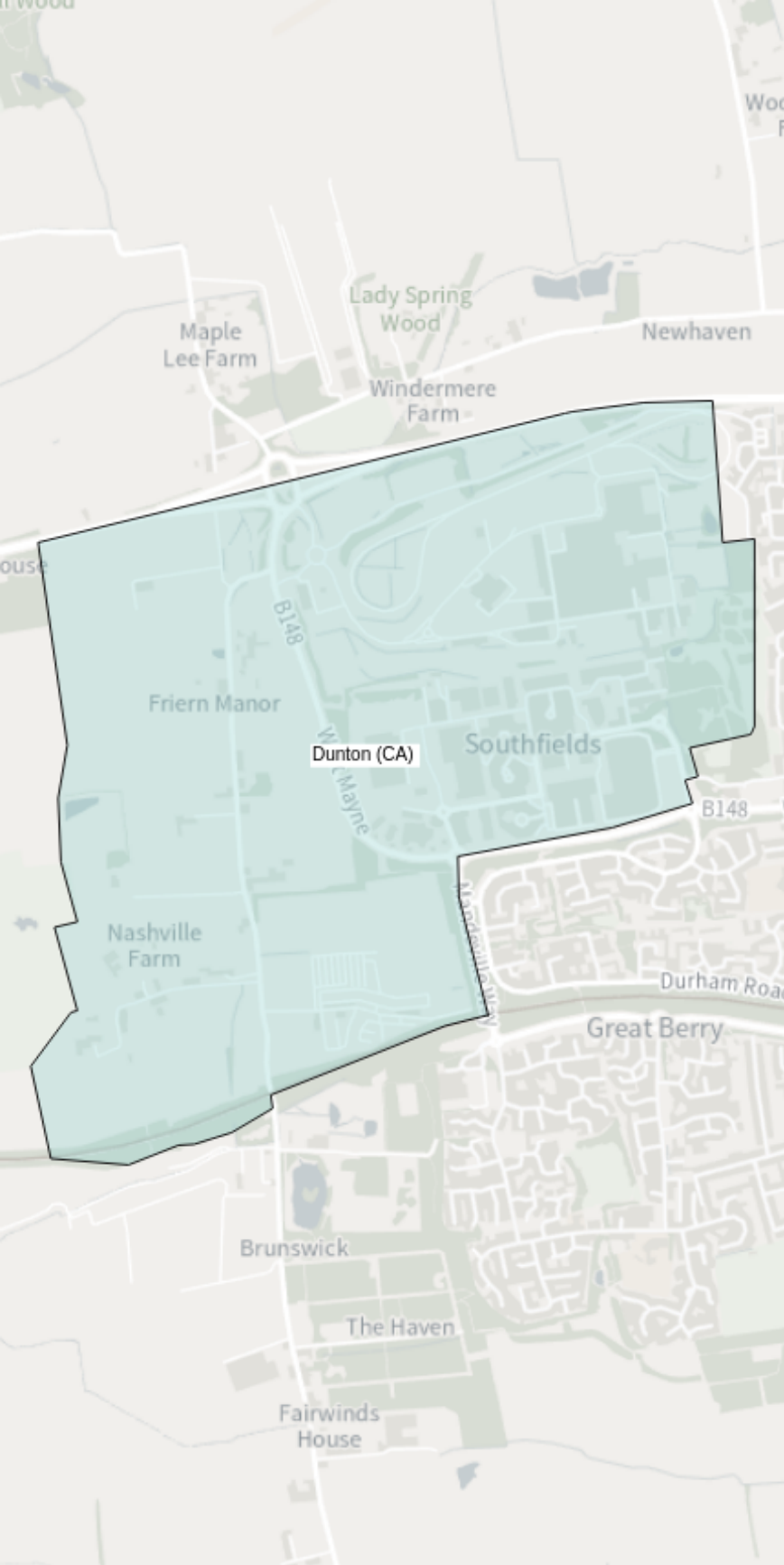
Property count: **952**

Electorate count: **1630**

Polling stations:

- Fryerns Community Centre (BZ)





Dunton

Ward:

Laindon Park Ward

County division:

Laindon Park and Fryerns Division

Parliamentary boundary:

Basildon & Billericay Constituency

Parish:

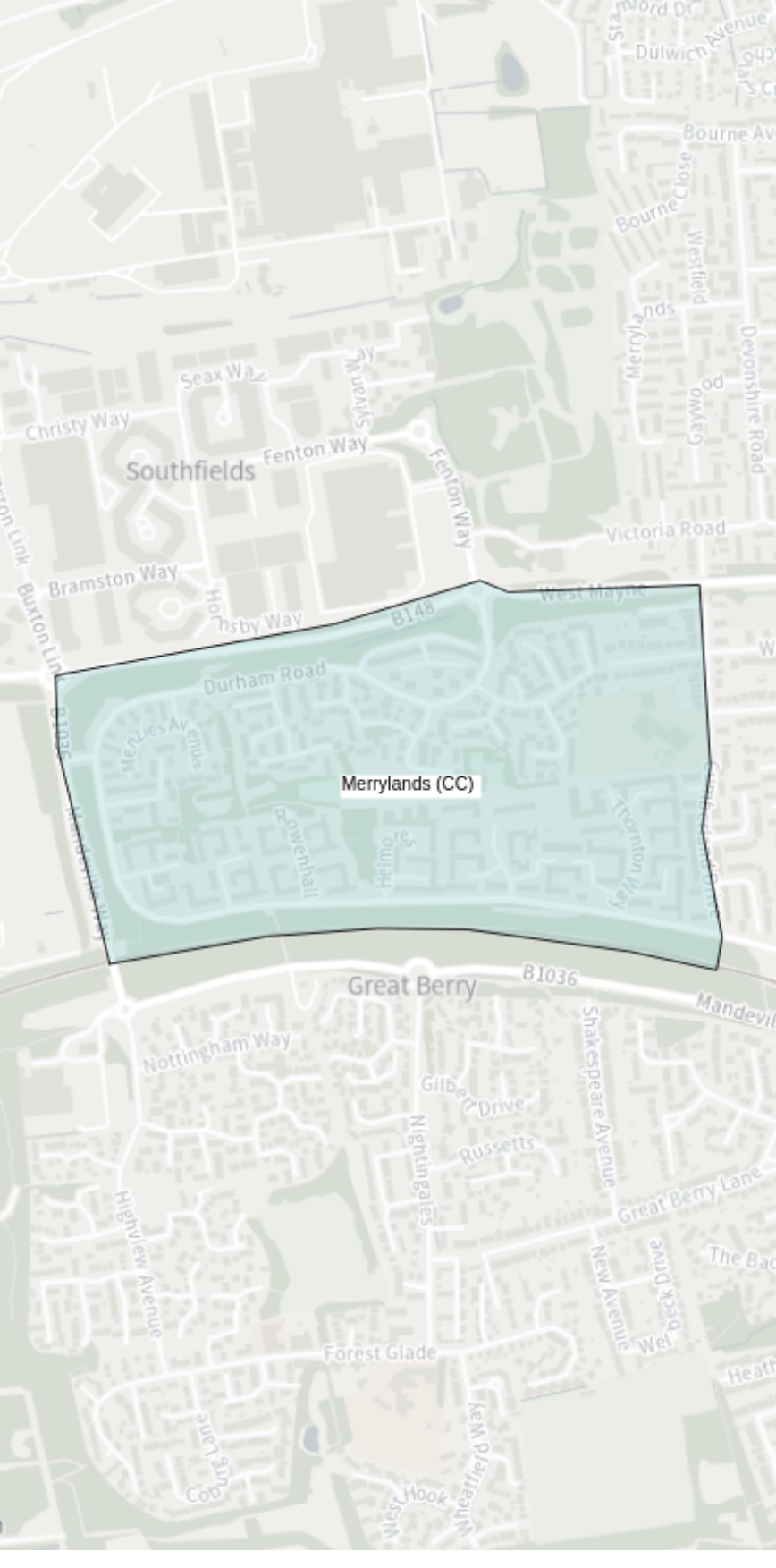
Basildon, unparished area

Property count: **218**

Electorate count: **325**

Polling stations:

- Dunton Park Social Club (CA)



Merrylands

Ward:

Laindon Park Ward

County division:

Laindon Park and Fryerns Division

Parliamentary boundary:

Basildon & Billericay Constituency

Parish:

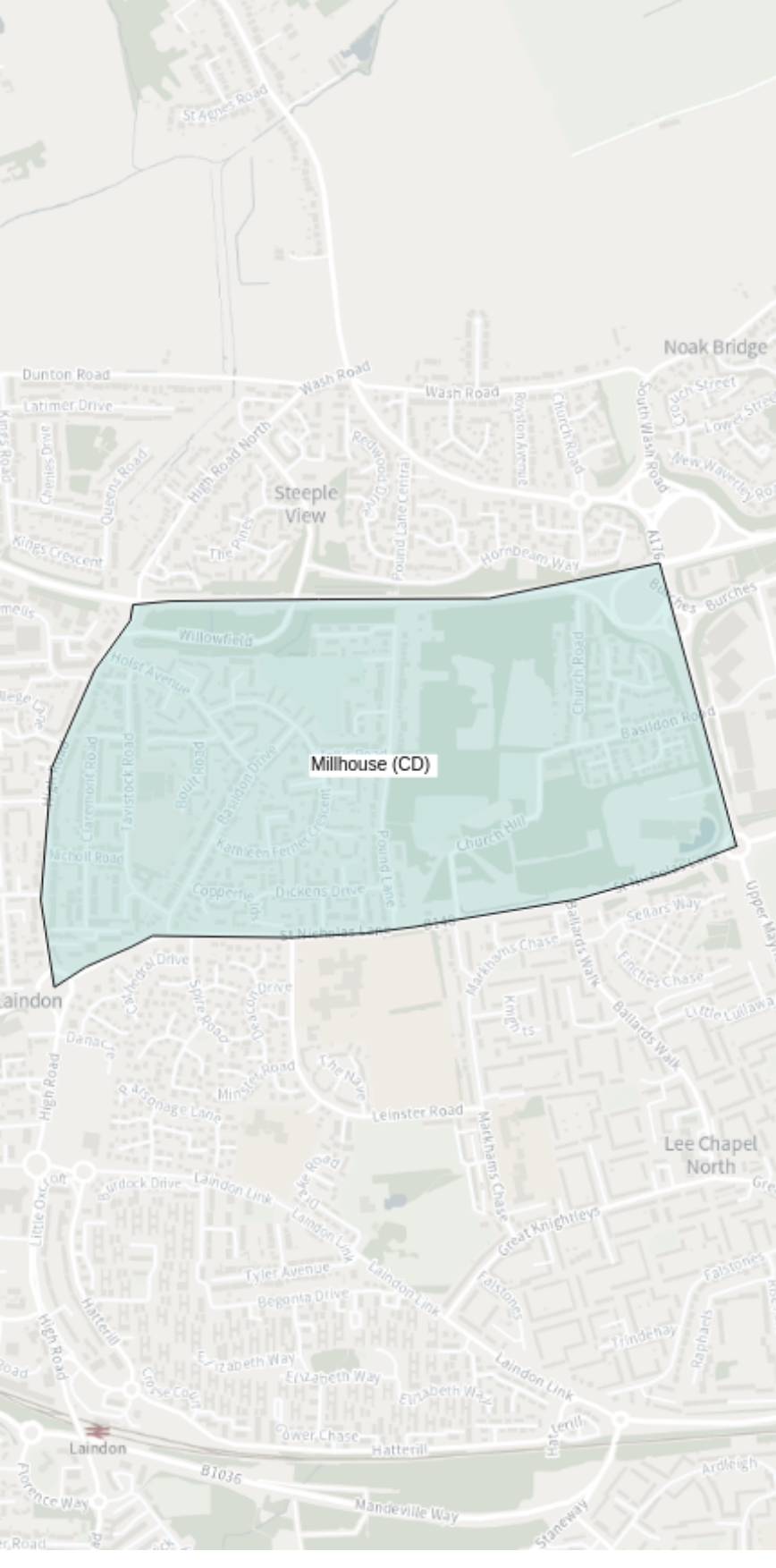
Basildon, unparished area

Property count: **1249**

Electorate count: **2054**

Polling stations:

- Laindon West Community Hall (CC)



Millhouse

Ward:

Laindon Park Ward

County division:

Laindon Park and Fryerns Division

Parliamentary boundary:

Basildon & Billericay Constituency

Parish:

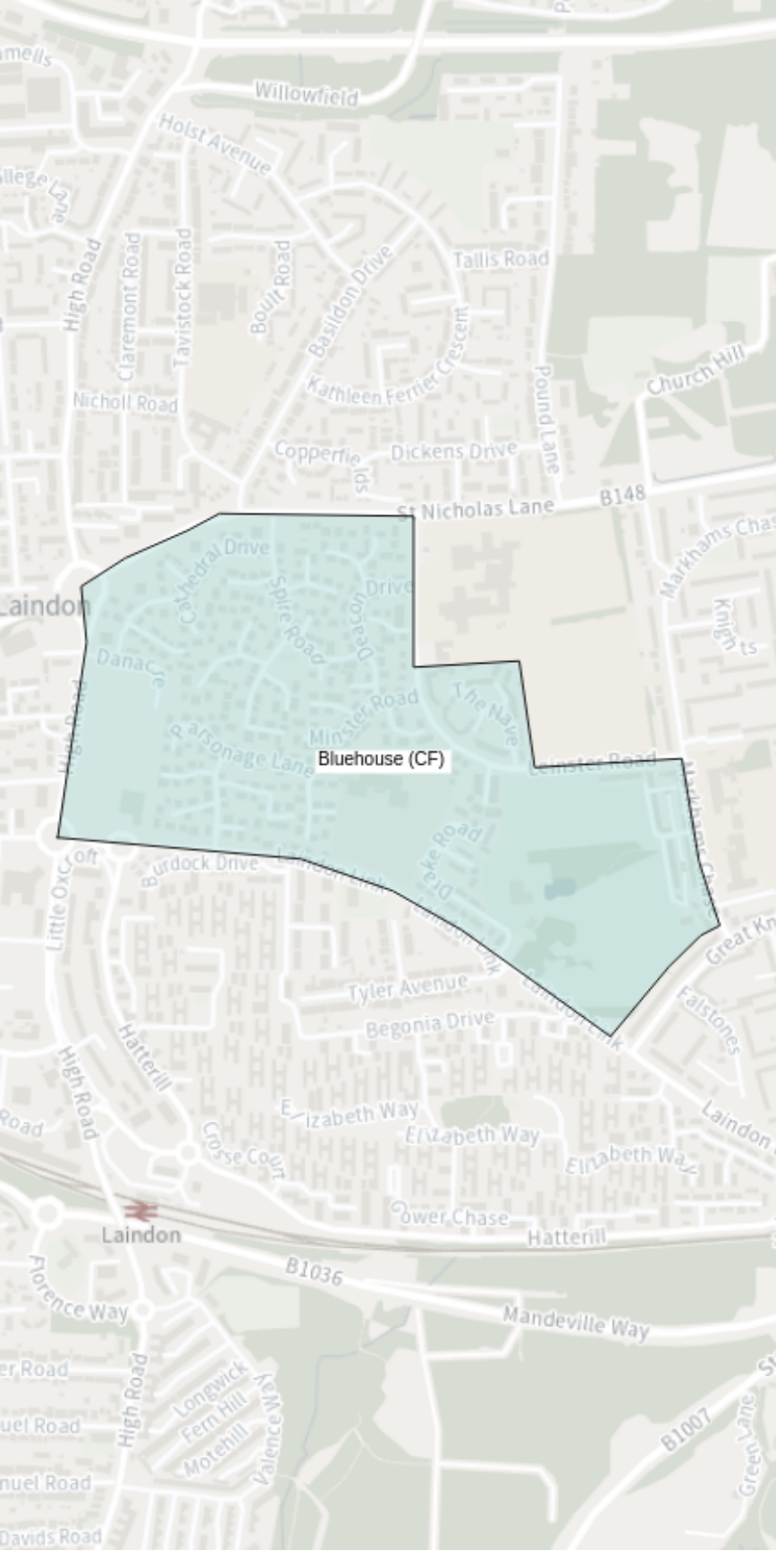
Basildon, unparished area

Property count: **1524**

Electorate count: **2592**

Polling stations:

**- The Paddocks
Community Hall (CD)**



Bluehouse

Ward:
Lee Chapel North

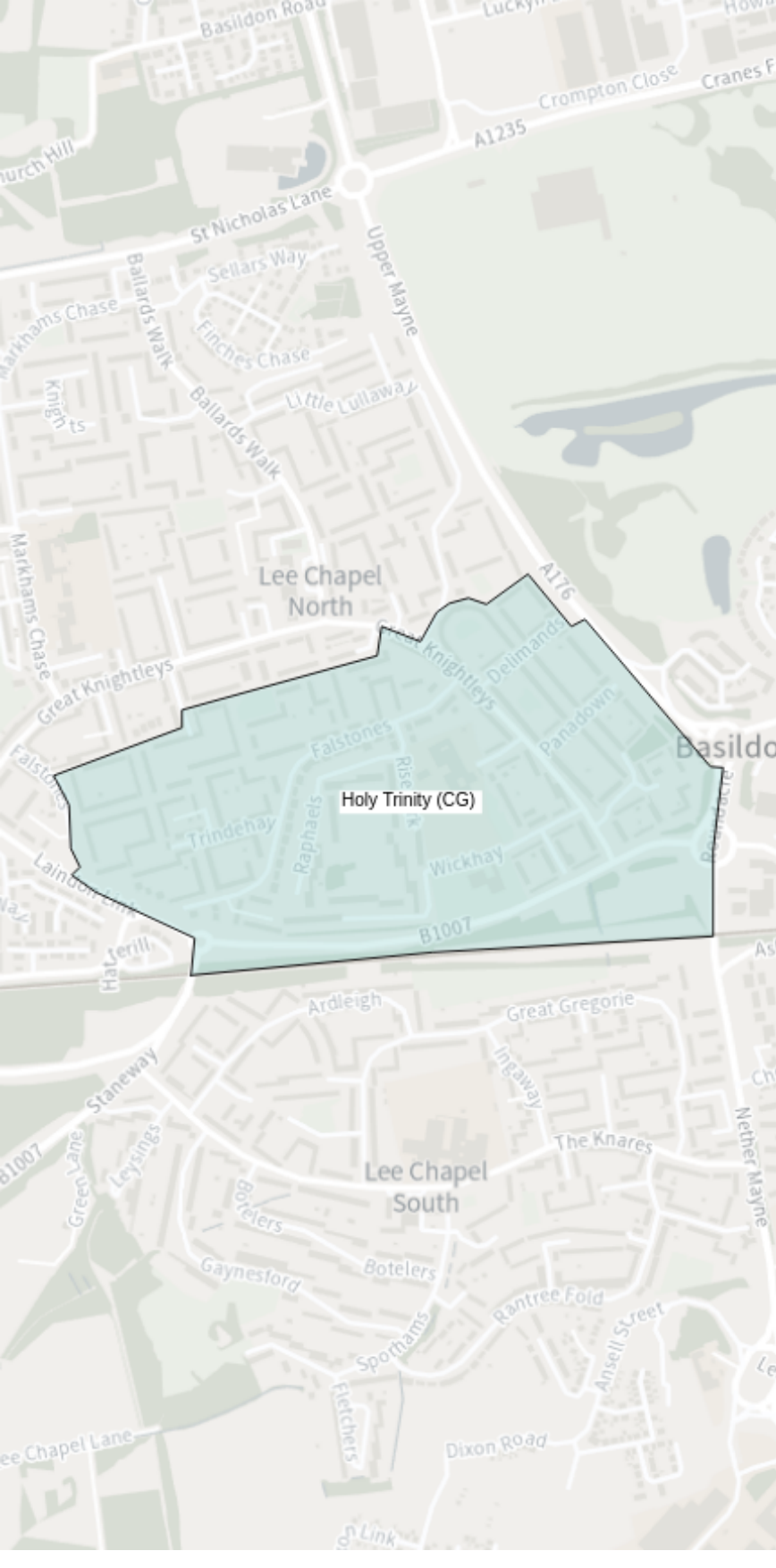
County division:
Laindon Park and Fryerns Division

Parliamentary boundary:
Basildon & Billericay Constituency

Parish:
Basildon, unparished area

Property count:	896
Electorate count:	1643

Polling stations:
- Bluehouse Farm Community Association (CF)



Holy Trinity

Ward:

Lee Chapel North

County division:

**Laindon Park and Fryerns
Division**

Parliamentary boundary:

**Basildon & Billericay
Constituency**

Parish:

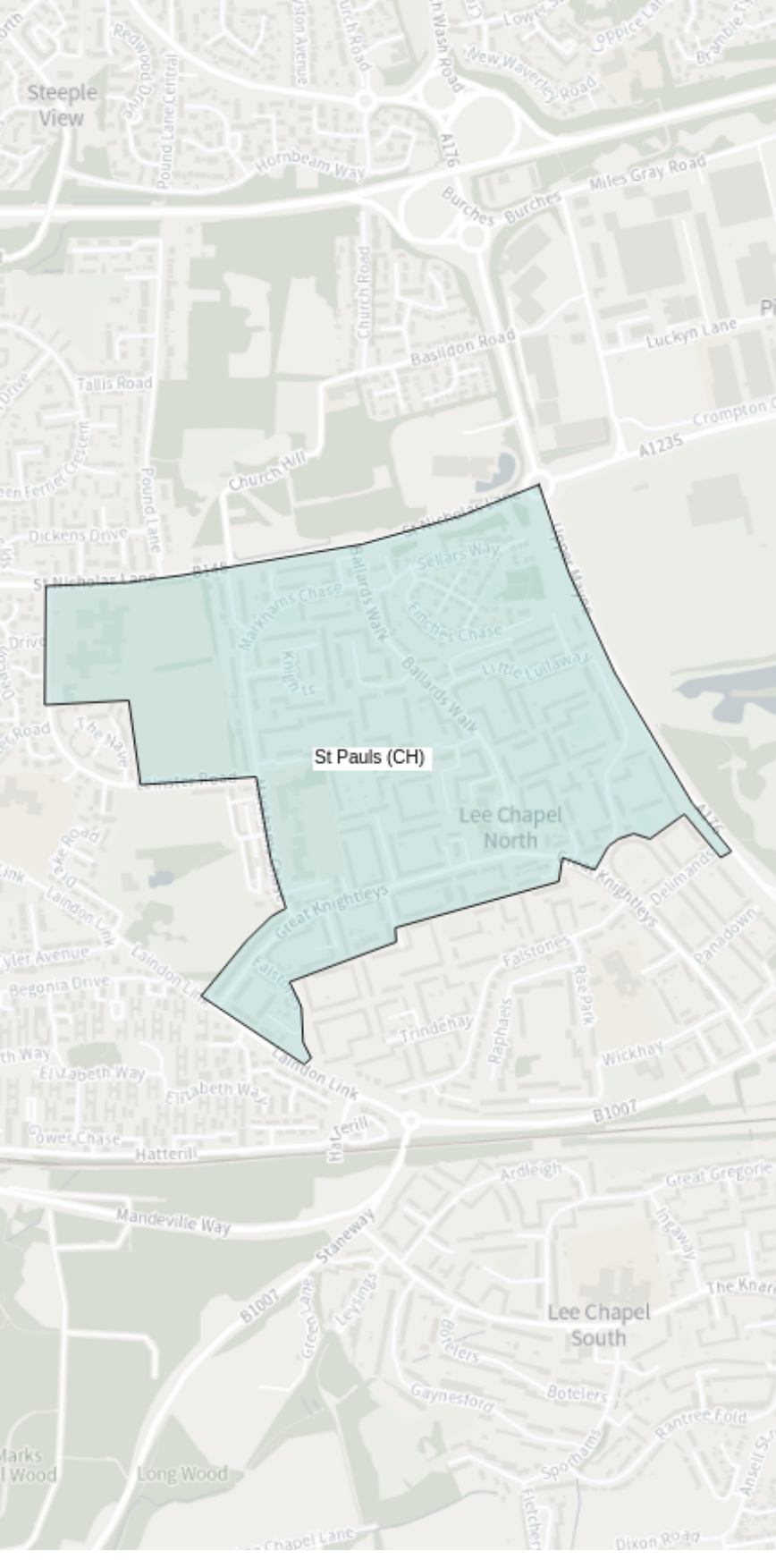
Basildon, unparished area

Property count: **1256**

Electorate count: **2284**

Polling stations:

**- The Most Holy Trinity
Church Hall (CG)**



St Pauls

Ward:

Lee Chapel North

County division:

Laindon Park and Fryerns Division

Parliamentary boundary:

Basildon & Billericay Constituency

Parish:

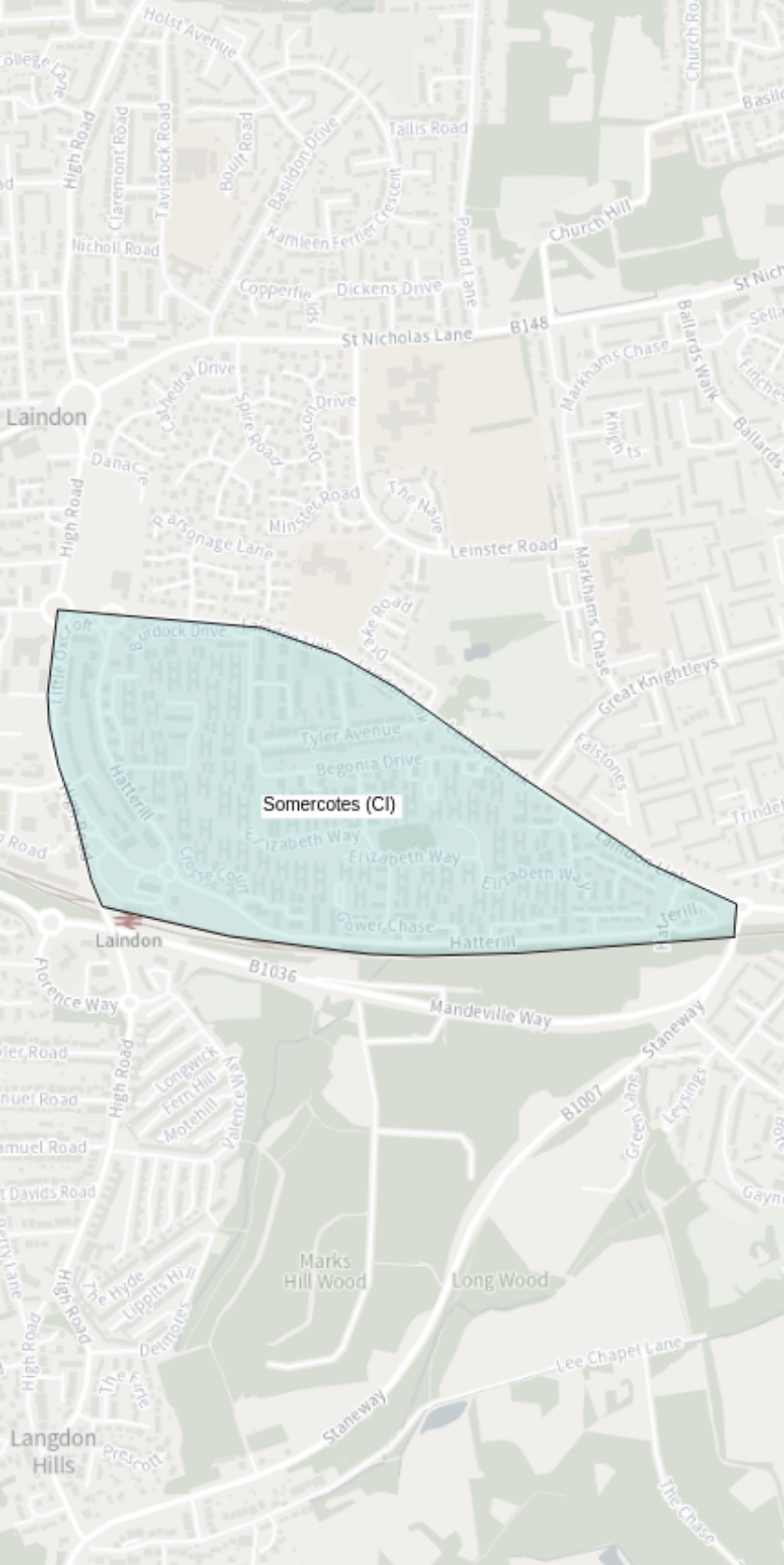
Basildon, unparished area

Property count: **1883**

Electorate count: **3165**

Polling stations:

- St Pauls Methodist Church (CH)



Somercotes

Ward:
Lee Chapel North

County division:
Laindon Park and Fryerns Division

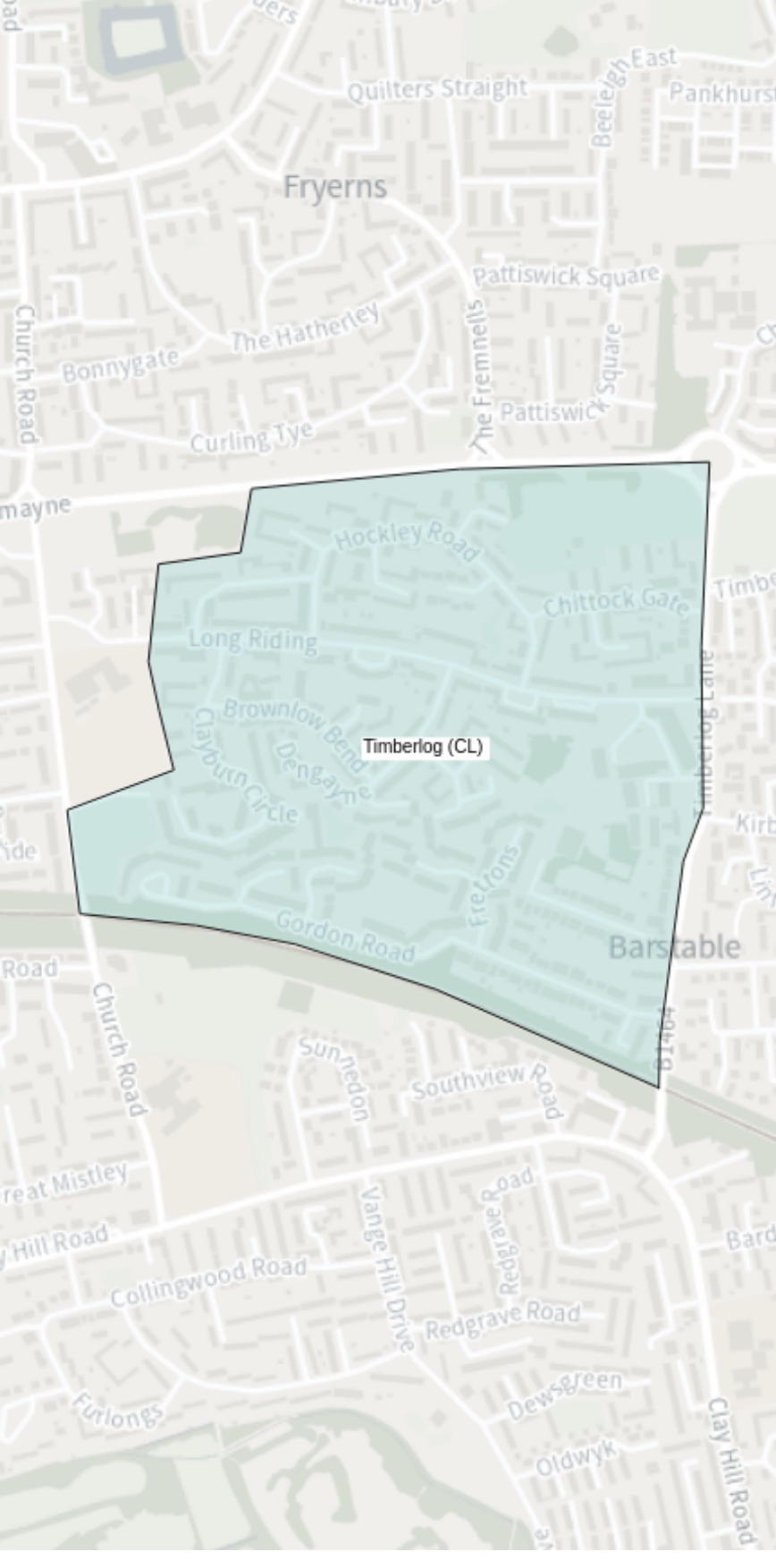
Parliamentary boundary:
Basildon & Billericay Constituency

Parish:
Basildon, unparished area

Property count: **1870**

Electorate count: **3109**

Polling stations:
- Elizabeth Court AP Scheme (CI)



Timberlog

Ward:

St. Martin's Ward

County division:

Pitsea Division

Parliamentary boundary:

**Basildon & Billericay
Constituency**

Parish:

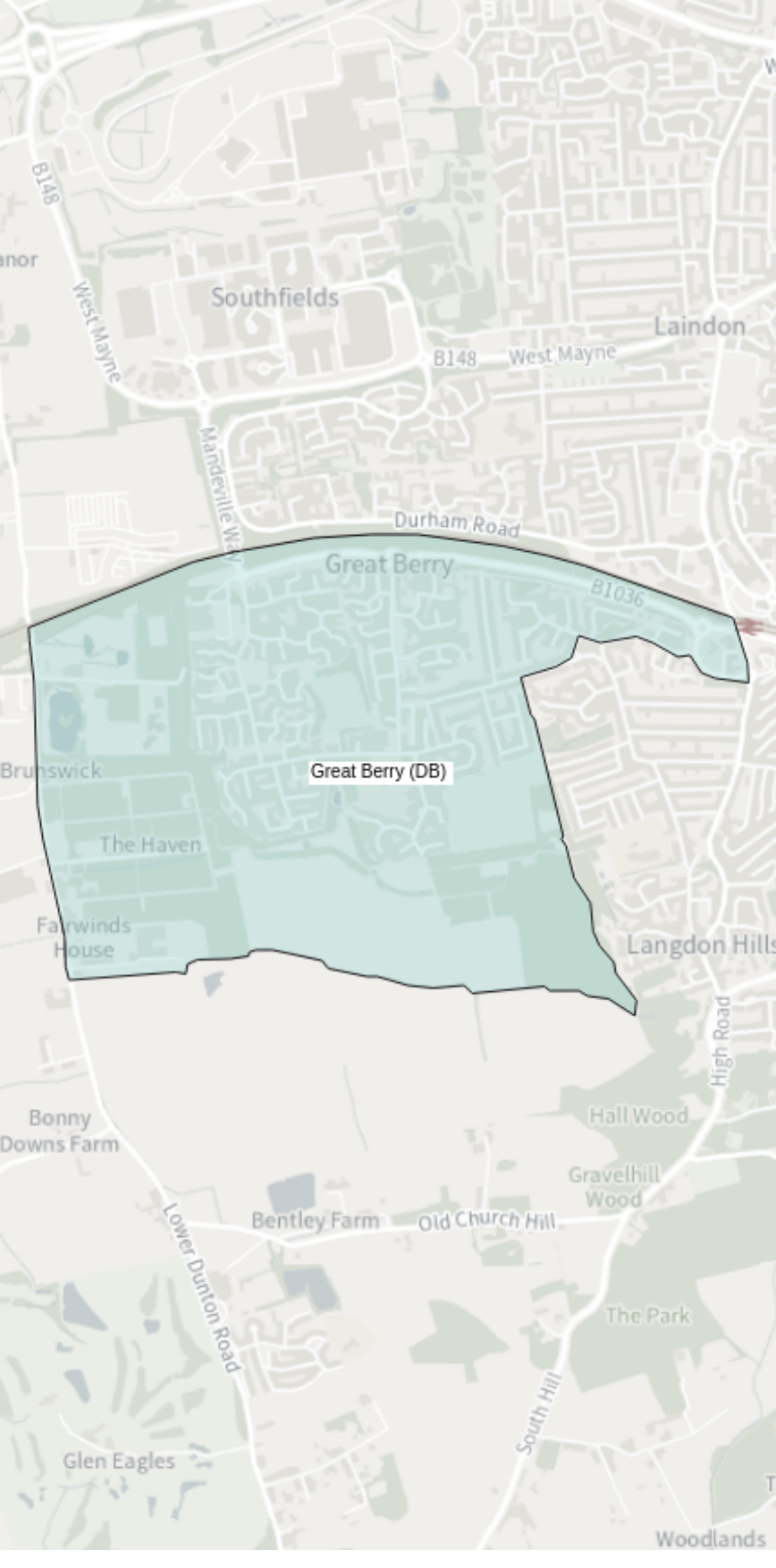
Basildon, unparished area

Property count: **1389**

Electorate count: **2401**

Polling stations:

**- Barstable Community
Hall (CL)**



Great Berry

Ward:
Langdon Hills Ward

County division:
Westley Heights Division

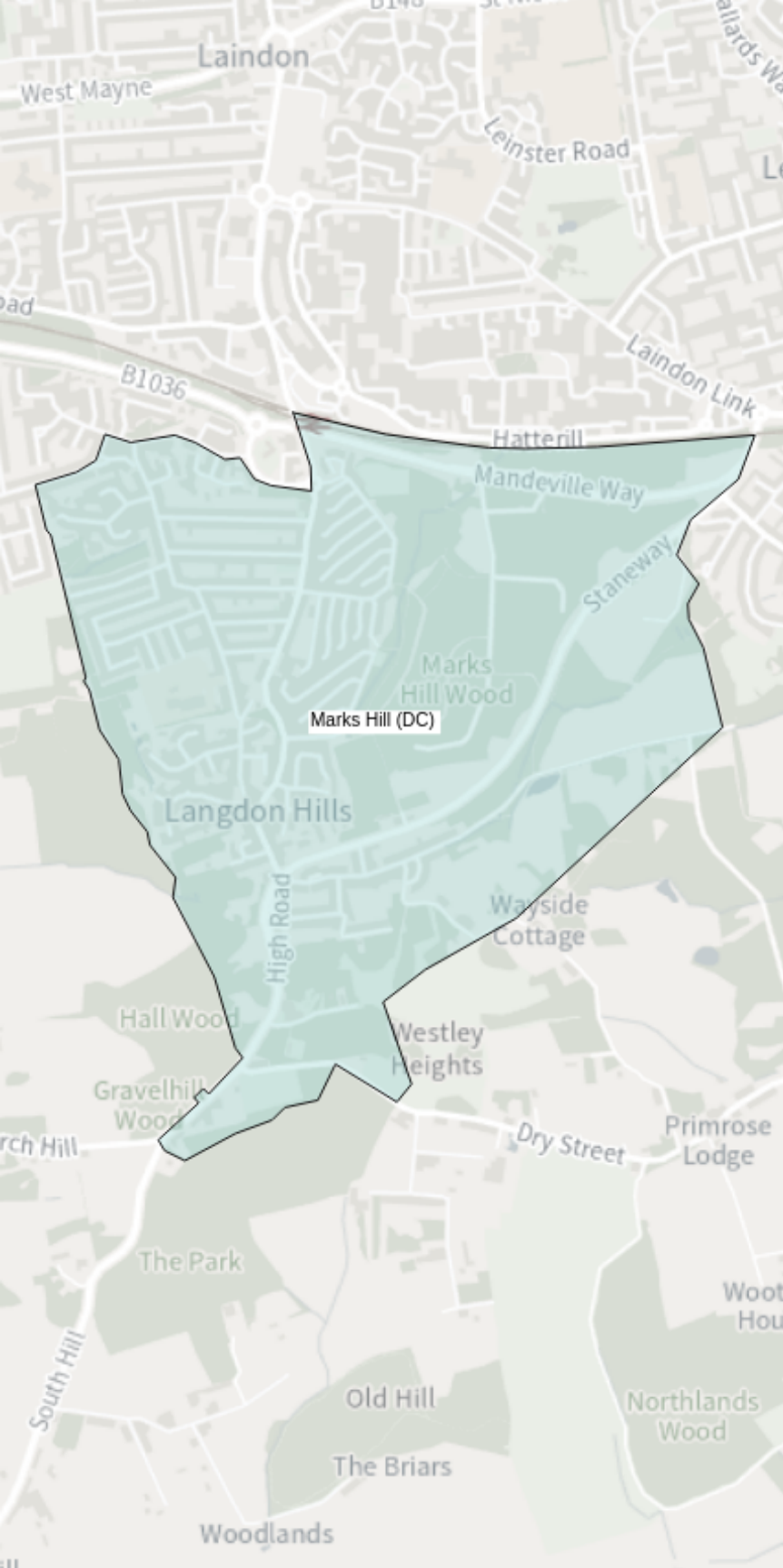
Parliamentary boundary:
South Basildon & East Thurrock Constituency

Parish:
Basildon, unparished area

Property count: **2033**

Electorate count: **3894**

Polling stations:
- The Pavillion (DB)



Marks Hill

Ward:

Langdon Hills Ward

County division:

Westley Heights Division

Parliamentary boundary:

**South Basildon & East
Thurrock Constituency**

Parish:

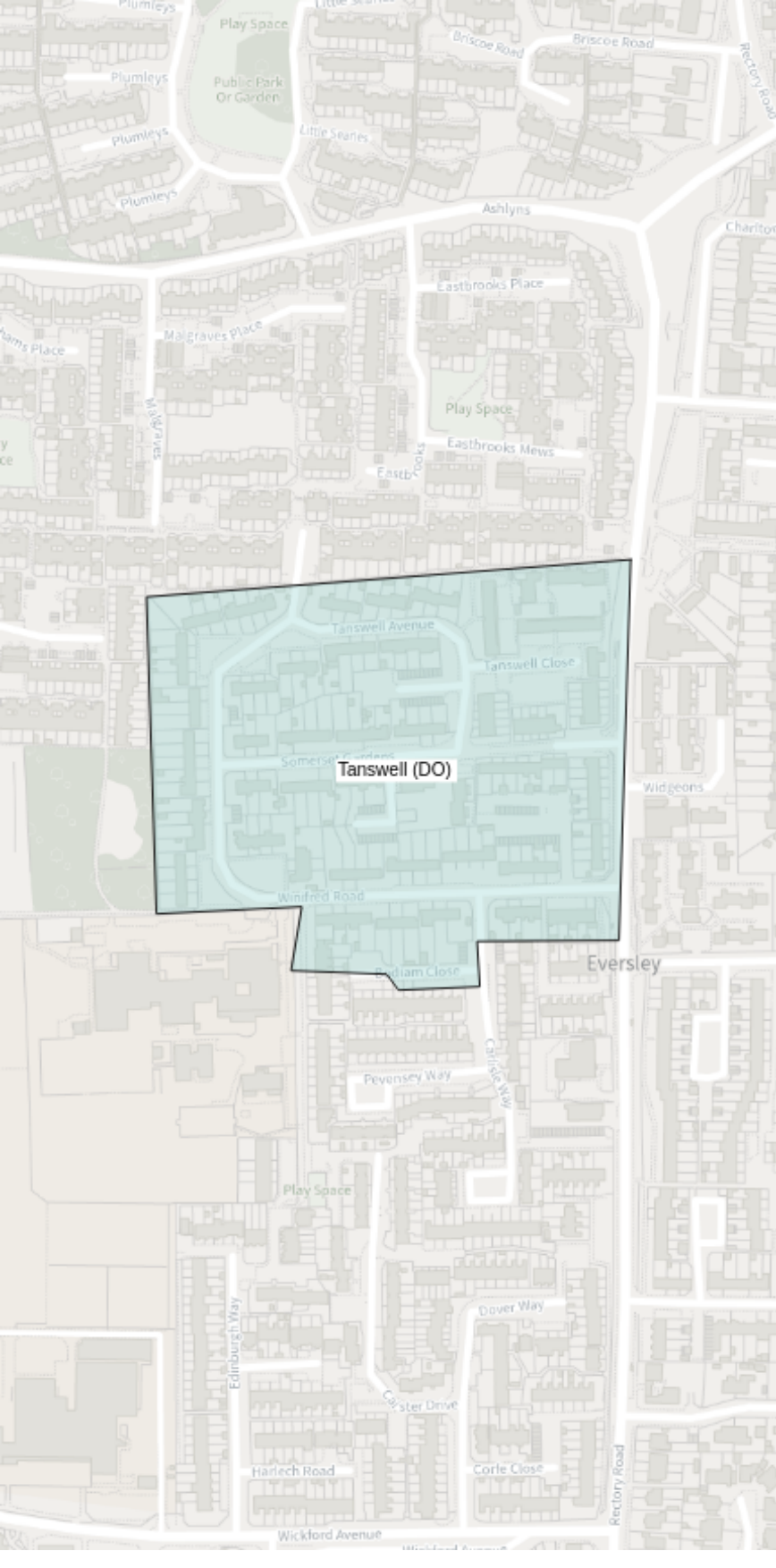
Basildon, unparished area

Property count: **1558**

Electorate count: **2906**

Polling stations:

**- St Mary's Church Hall
(DC)**



Tanswell

Ward:

Pitsea North West Ward

County division:

Pitsea Division

Parliamentary boundary:

South Basildon & East Thurrock Constituency

Parish:

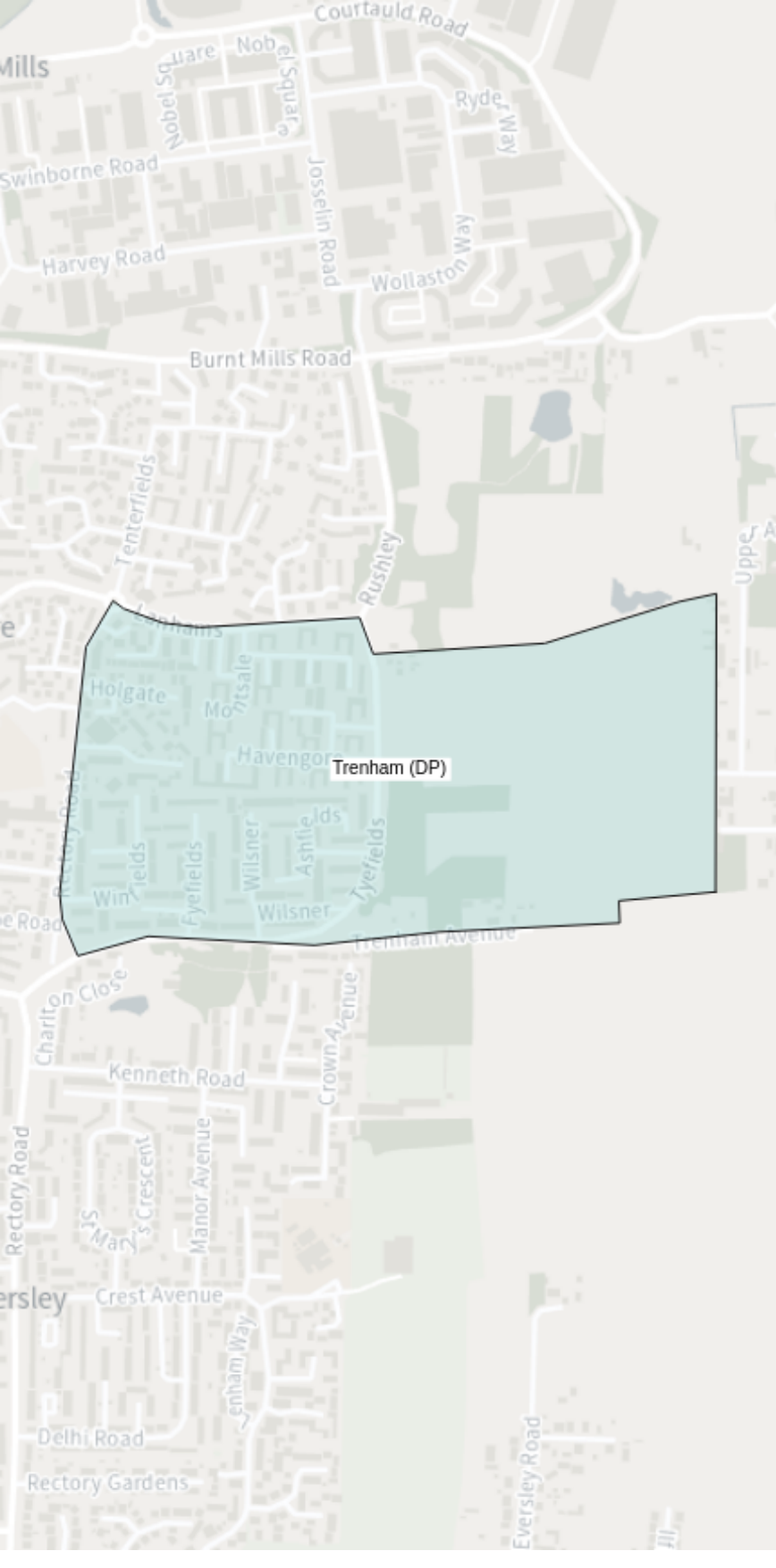
Basildon, unparished area

Property count: **207**

Electorate count: **344**

Polling stations:

**- AP Common Room,
Tanswell Court (DO)**



Trenham

Ward:

Pitsea North West Ward

County division:

Pitsea Division

Parliamentary boundary:

**South Basildon & East
Thurrock Constituency**

Parish:

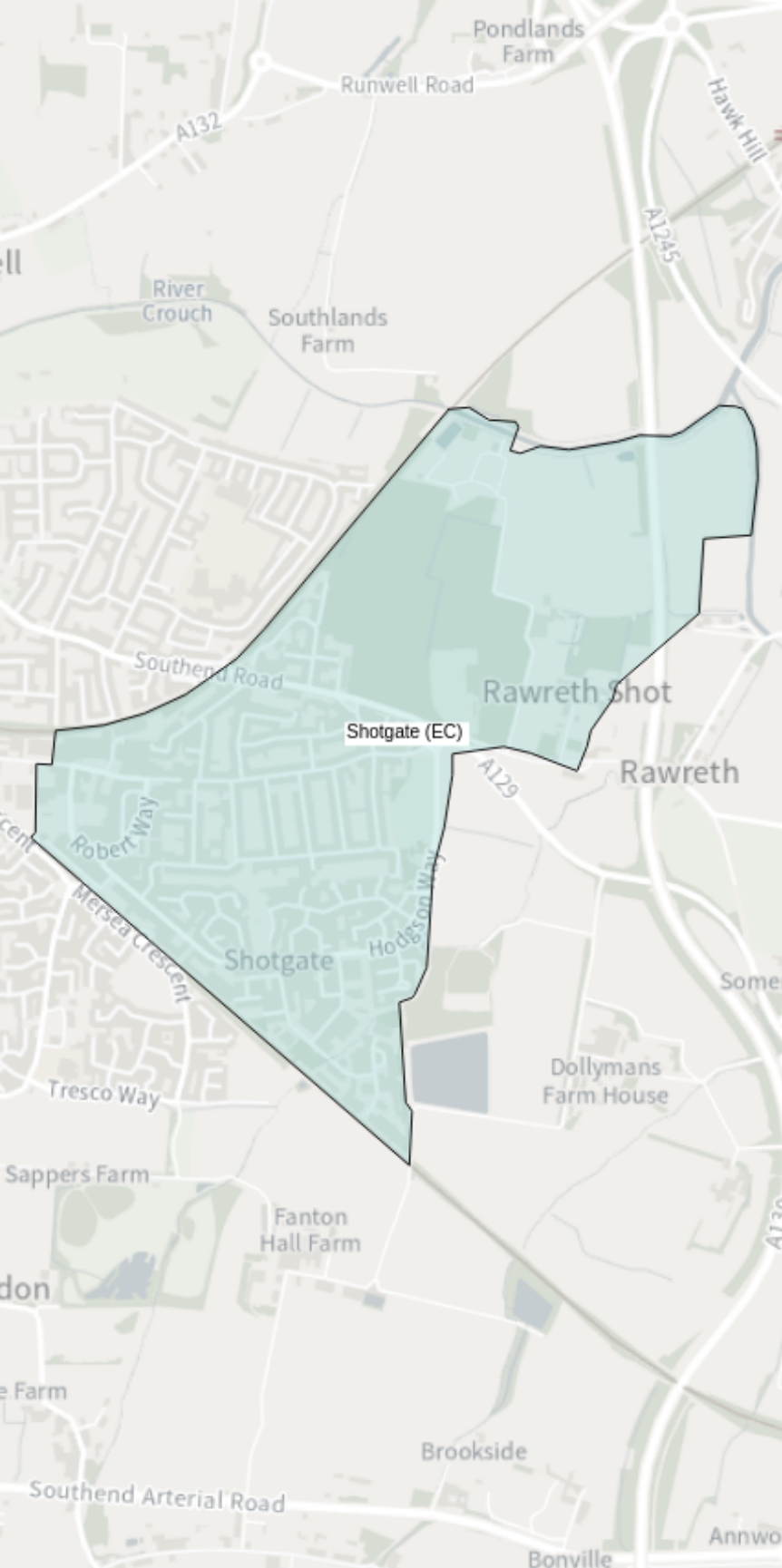
Basildon, unparished area

Property count: **841**

Electorate count: **1410**

Polling stations:

- The Trenham Centre (DP)



Shotgate

Ward:

Wickford North Ward

County division:

Wickford Crouch Division

Parliamentary boundary:

**Rayleigh & Wickford
Constituency**

Parish:

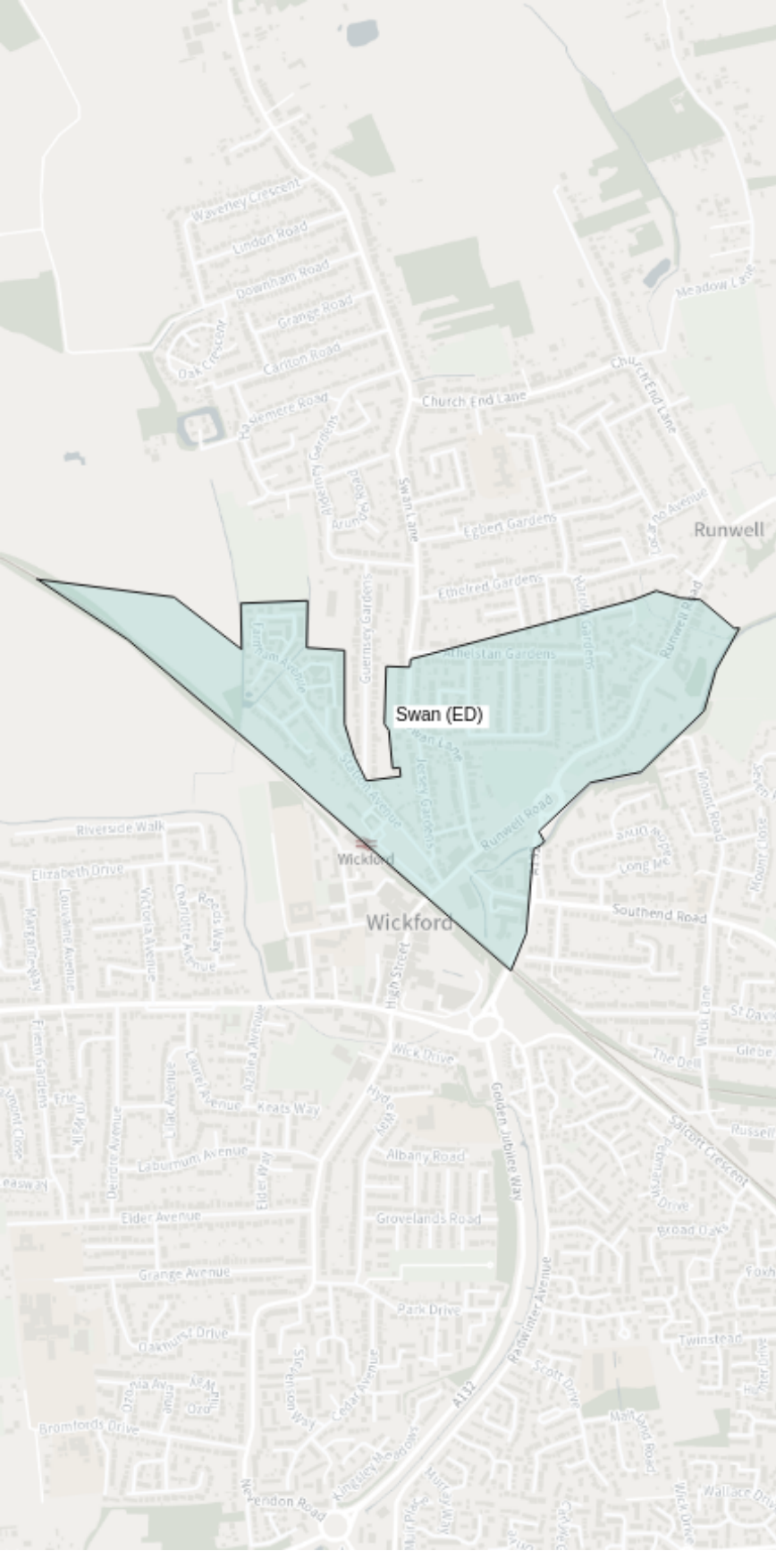
Shotgate Parish

Property count: **1444**

Electorate count: **2845**

Polling stations:

**- Shotgate Community Hall
(EC)**



Swan

Ward:

Wickford North Ward

County division:

Wickford Crouch Division

Parliamentary boundary:

**Rayleigh & Wickford
Constituency**

Parish:

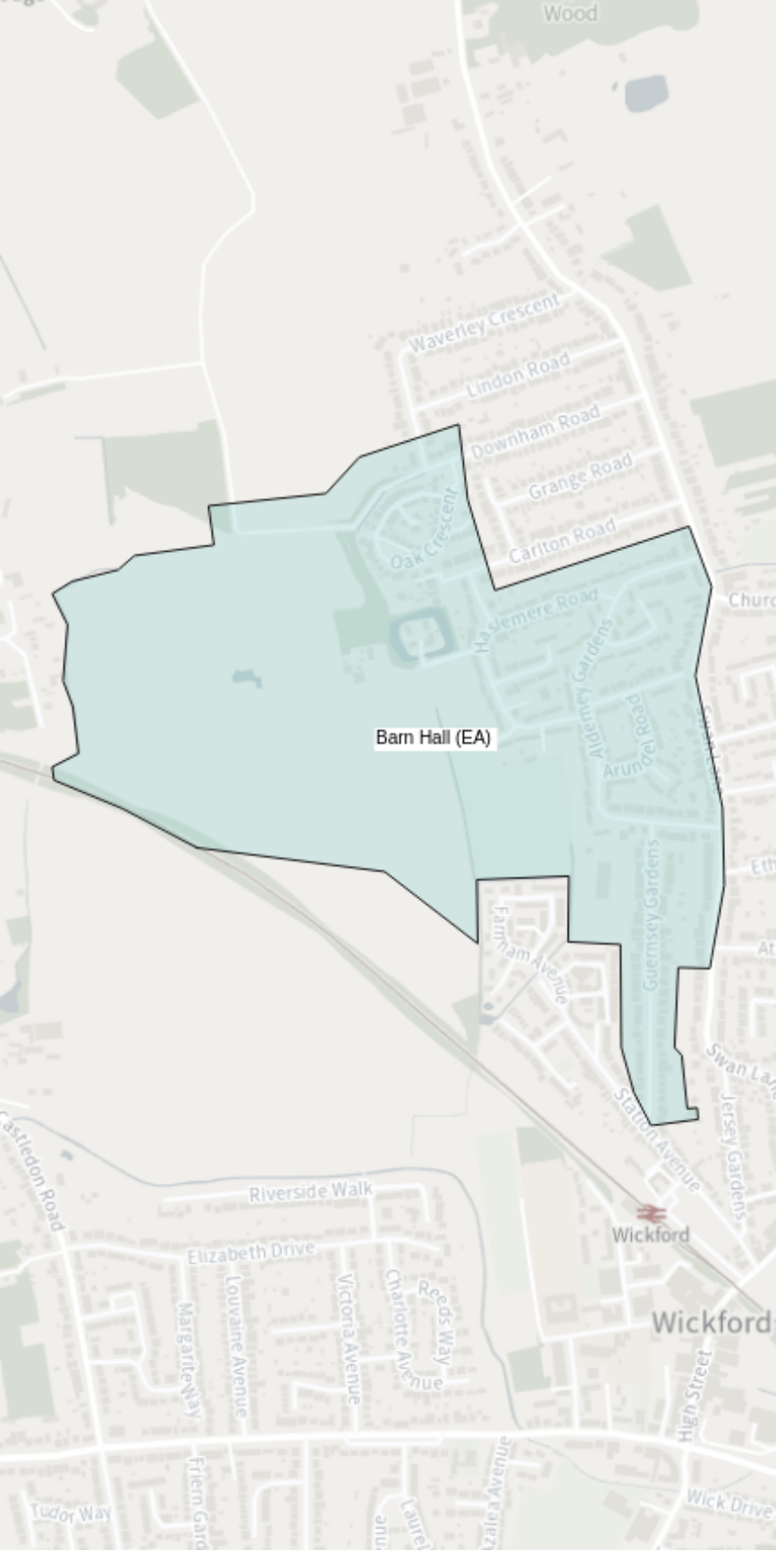
Wickford Town Council -
Wickford North

Property count: **1018**

Electorate count: **1692**

Polling stations:

- Salvation Army Hall (ED)



Barn Hall

Ward:

Wickford North Ward

County division:

Wickford Crouch Division

Parliamentary boundary:

**Rayleigh & Wickford
Constituency**

Parish:

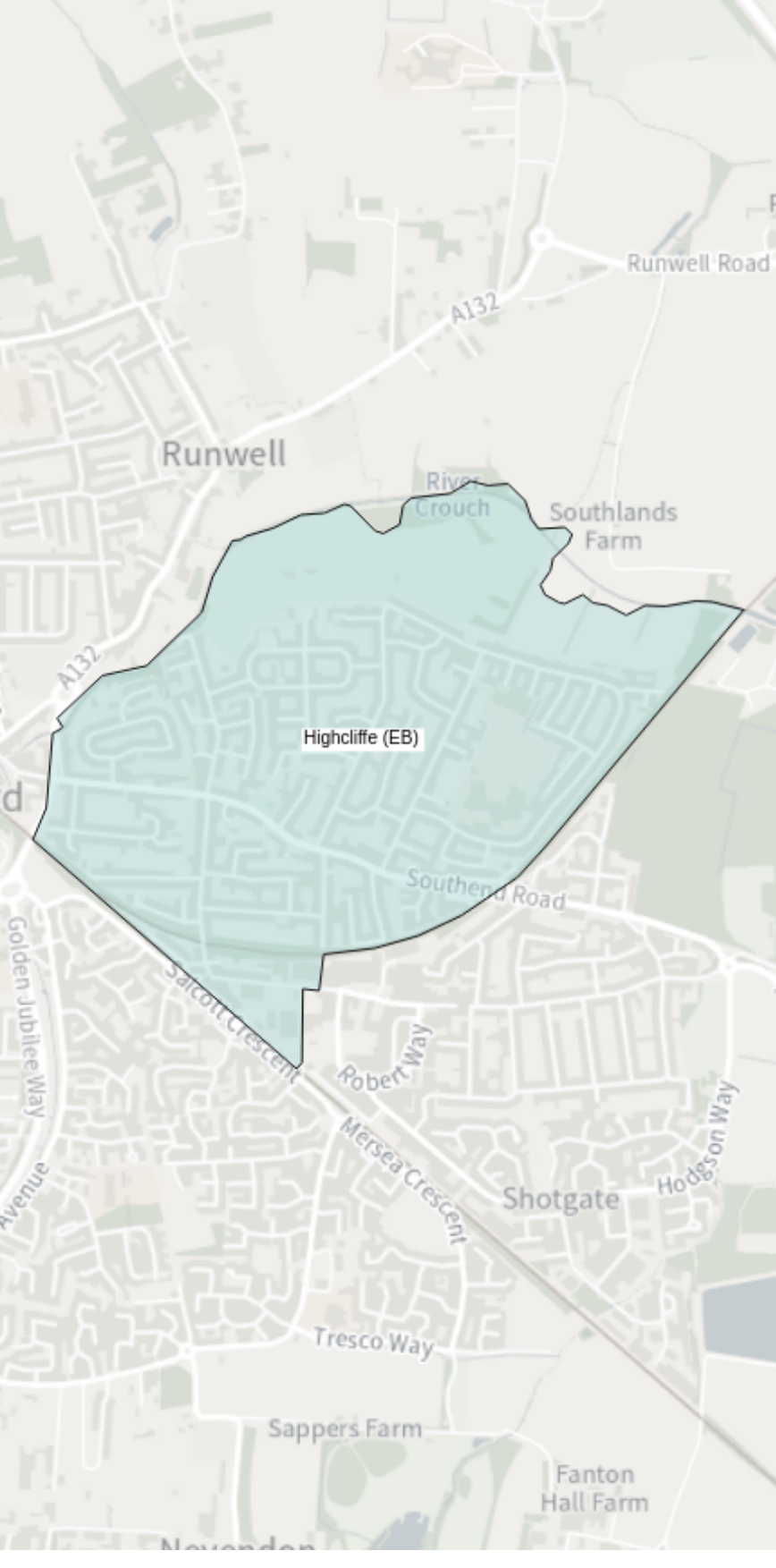
Wickford Town Council -
Wickford North

Property count: **698**

Electorate count: **1273**

Polling stations:

**- Barn Hall Community Hall
(EA)**



Highcliffe

Ward:

Wickford North Ward

County division:

Wickford Crouch Division

Parliamentary boundary:

**Rayleigh & Wickford
Constituency**

Parish:

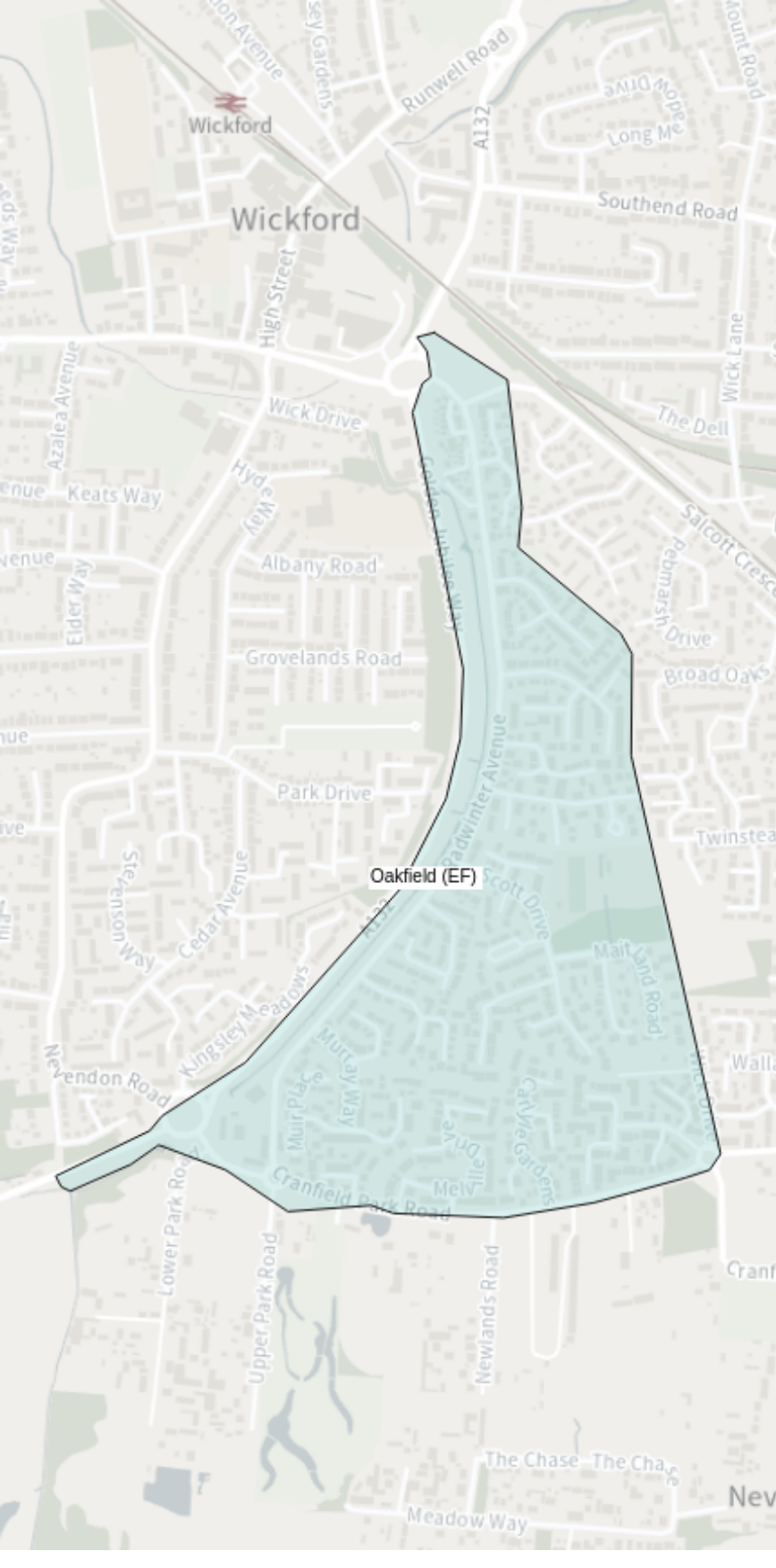
Wickford Town Council -
Wickford North

Property count: **2515**

Electorate count: **4437**

Polling stations:

**- St Catherines Church
Hall (EB)**



Oakfield

Ward:

Wickford Park Ward

County division:

Wickford Crouch Division

Parliamentary boundary:

**Rayleigh & Wickford
Constituency**

Parish:

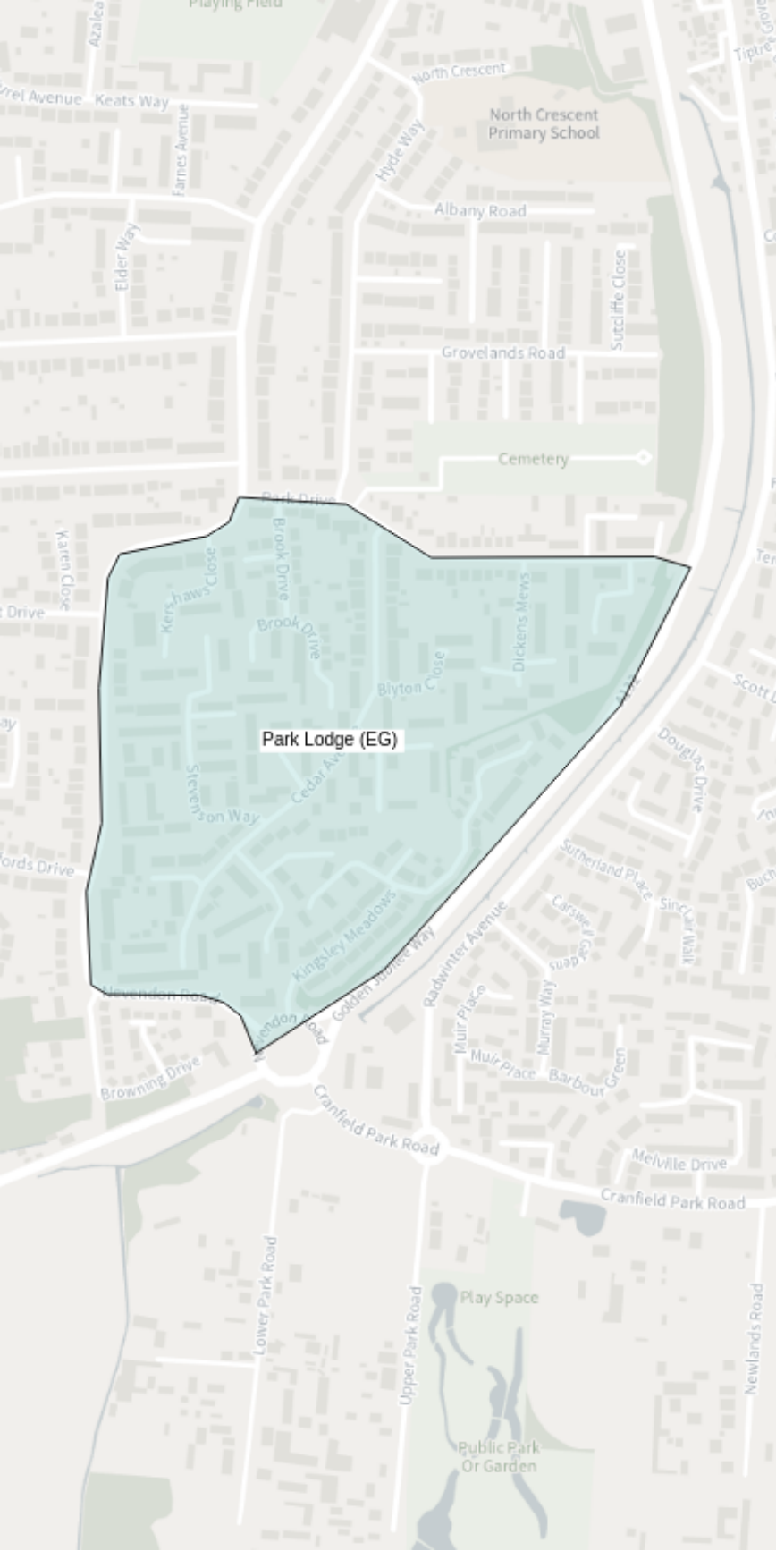
Wickford Town Council -
Wickford Park

Property count: **1331**

Electorate count: **2466**

Polling stations:

- **Oakfield Primary School
(EF)**



Park Lodge

Ward:

Wickford Park Ward

County division:

Wickford Crouch Division

Parliamentary boundary:

**Rayleigh & Wickford
Constituency**

Parish:

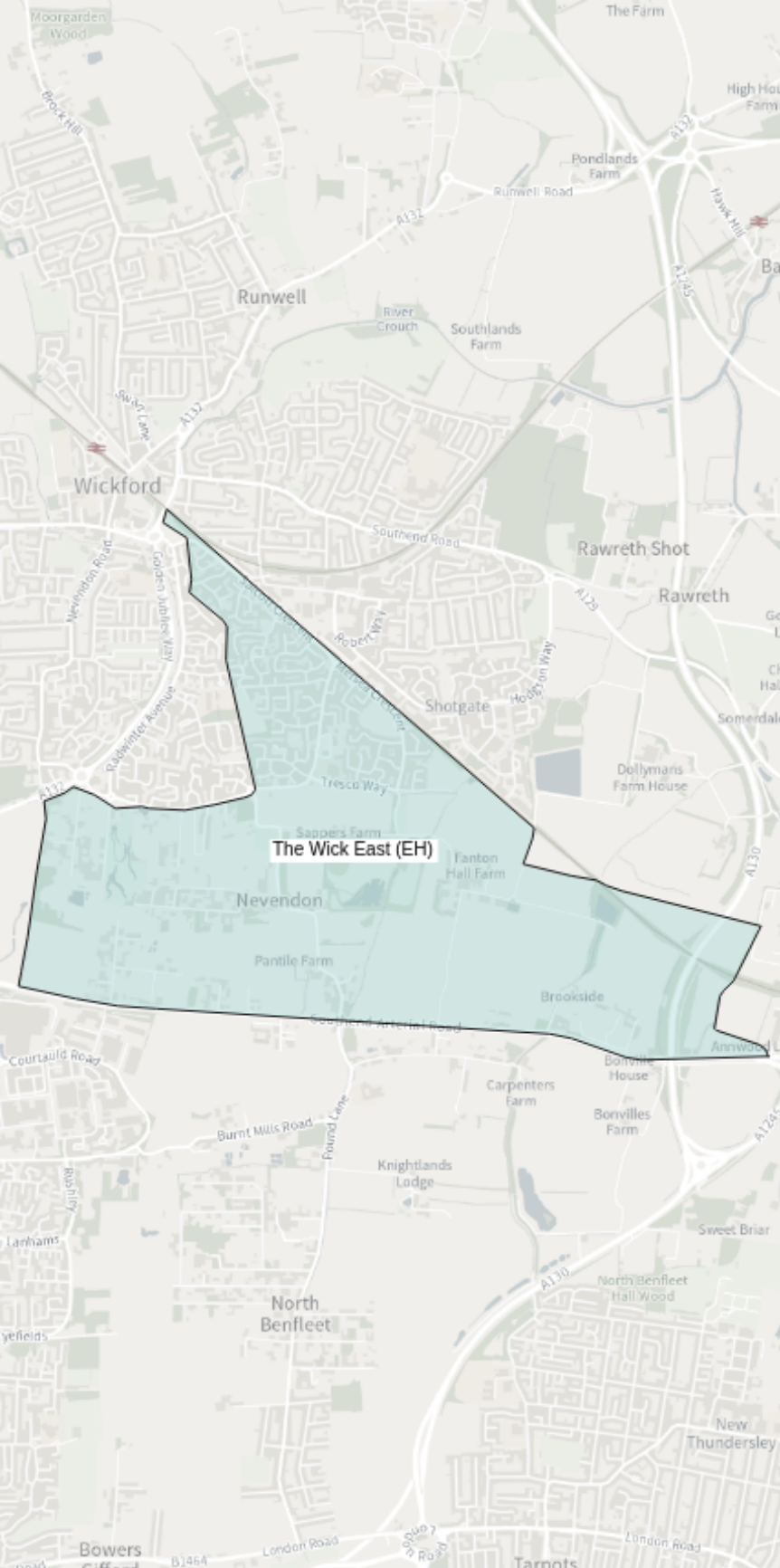
Wickford Town Council -
Wickford Park

Property count: **714**

Electorate count: **1199**

Polling stations:

**- Eliot Close Sheltered
Housing Scheme (EG)**



The Wick East

Ward:
Wickford Park Ward

County division:
Wickford Crouch Division

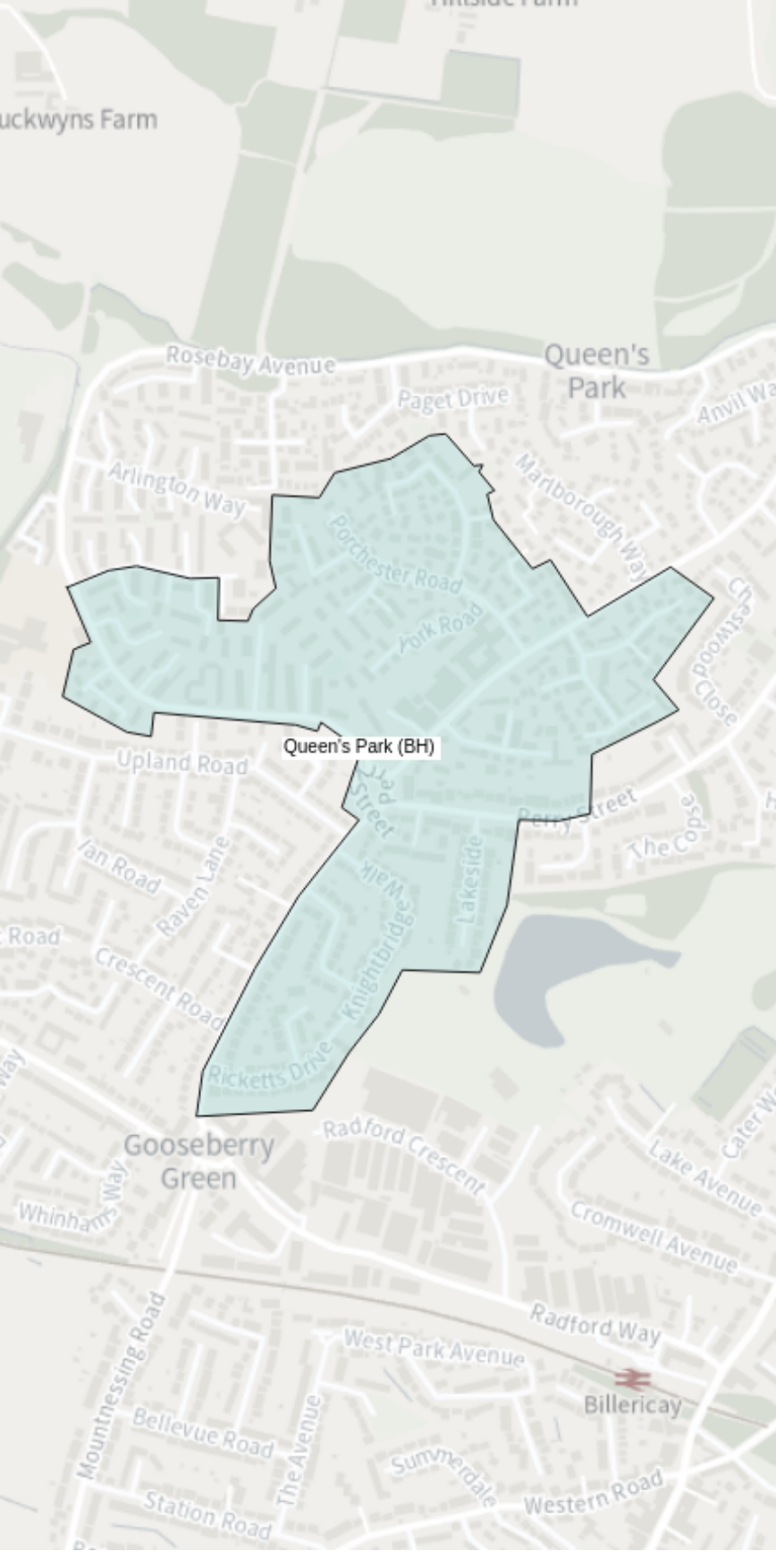
Parliamentary boundary:
Rayleigh & Wickford Constituency

Parish:
Wickford Town Council -
Wickford Park

Property count: **2067**

Electorate count: **3726**

Polling stations:
- The Wick Community Centre (EH)



Queen's Park

Ward:

Billericay West Ward

County division:

Billericay and Burstead Division

Parliamentary boundary:

Basildon & Billericay Constituency

Parish:

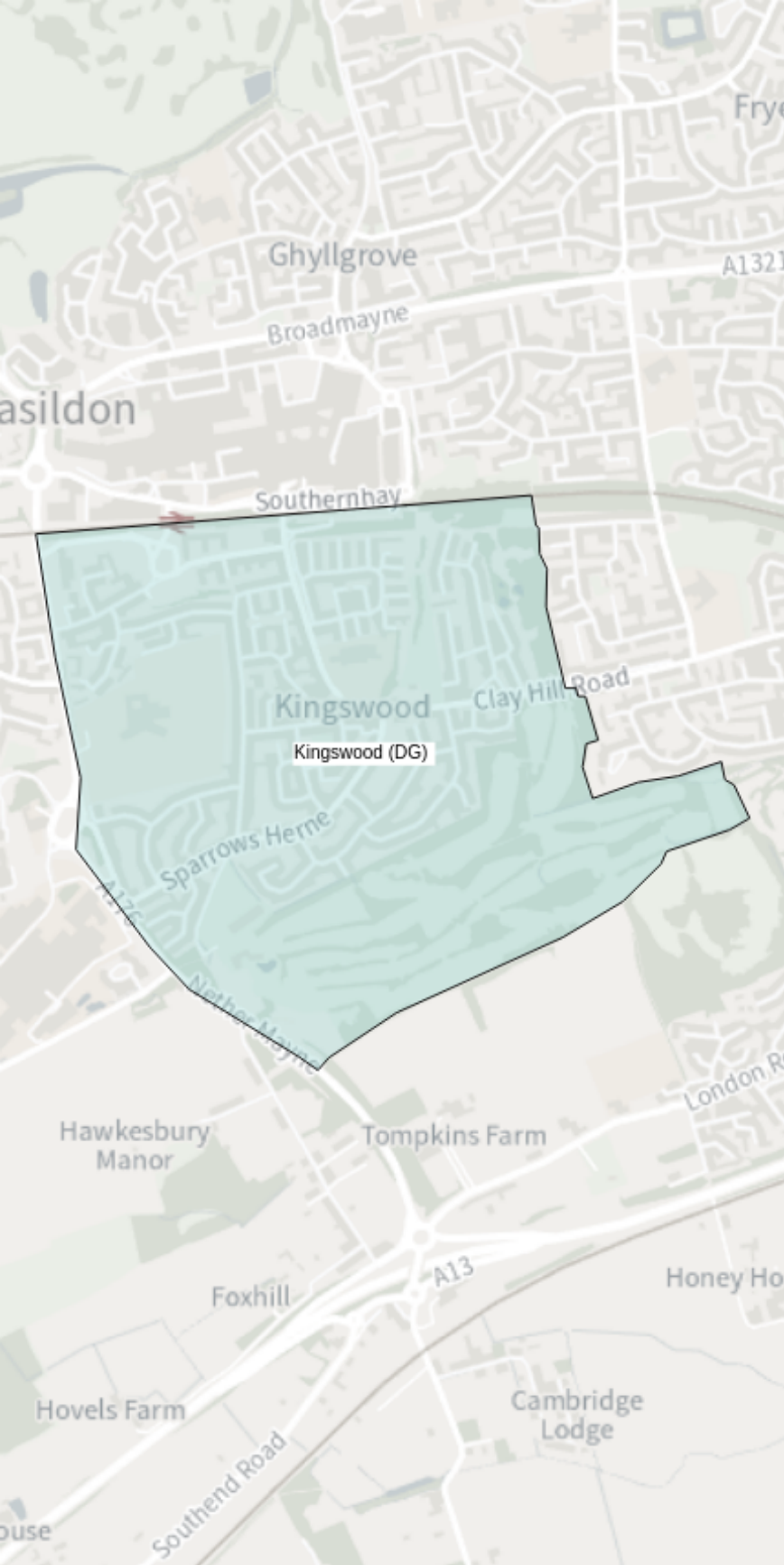
Billericay West Parish

Property count: **1194**

Electorate count: **1930**

Polling stations:

- Queens Park Community Church (BH)



Kingswood

Ward:
Nethermayne Ward

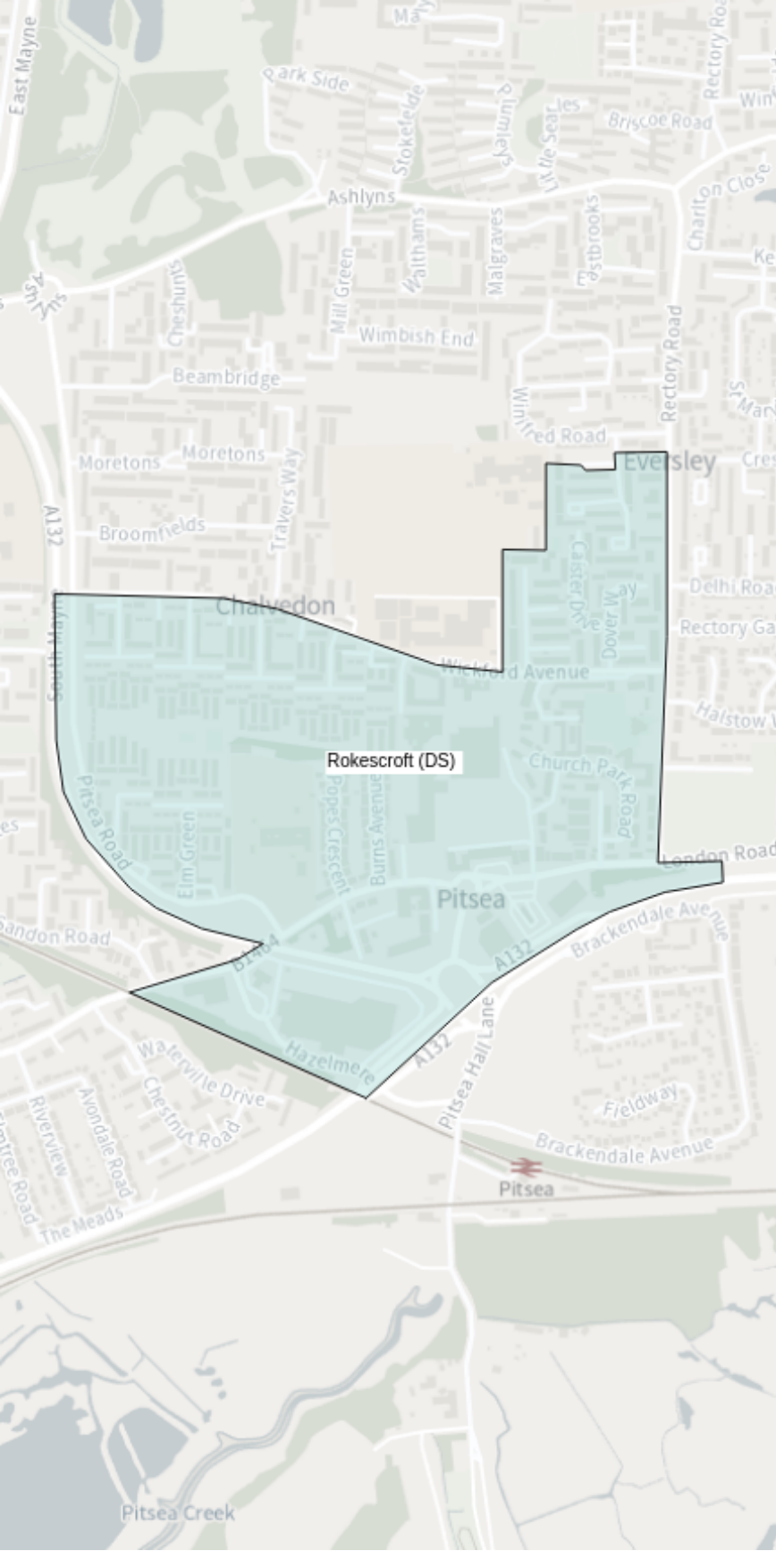
County division:
Westley Heights Division

Parliamentary boundary:
South Basildon & East Thurrock Constituency

Parish:
Basildon, unparished area

Property count: **2706**
Electorate count: **4444**

Polling stations:
- Kingswood Play Area Hall (DG)



Rokescroft

Ward:

Pitsea South East Ward

County division:

Pitsea Division

Parliamentary boundary:

South Basildon & East Thurrock Constituency

Parish:

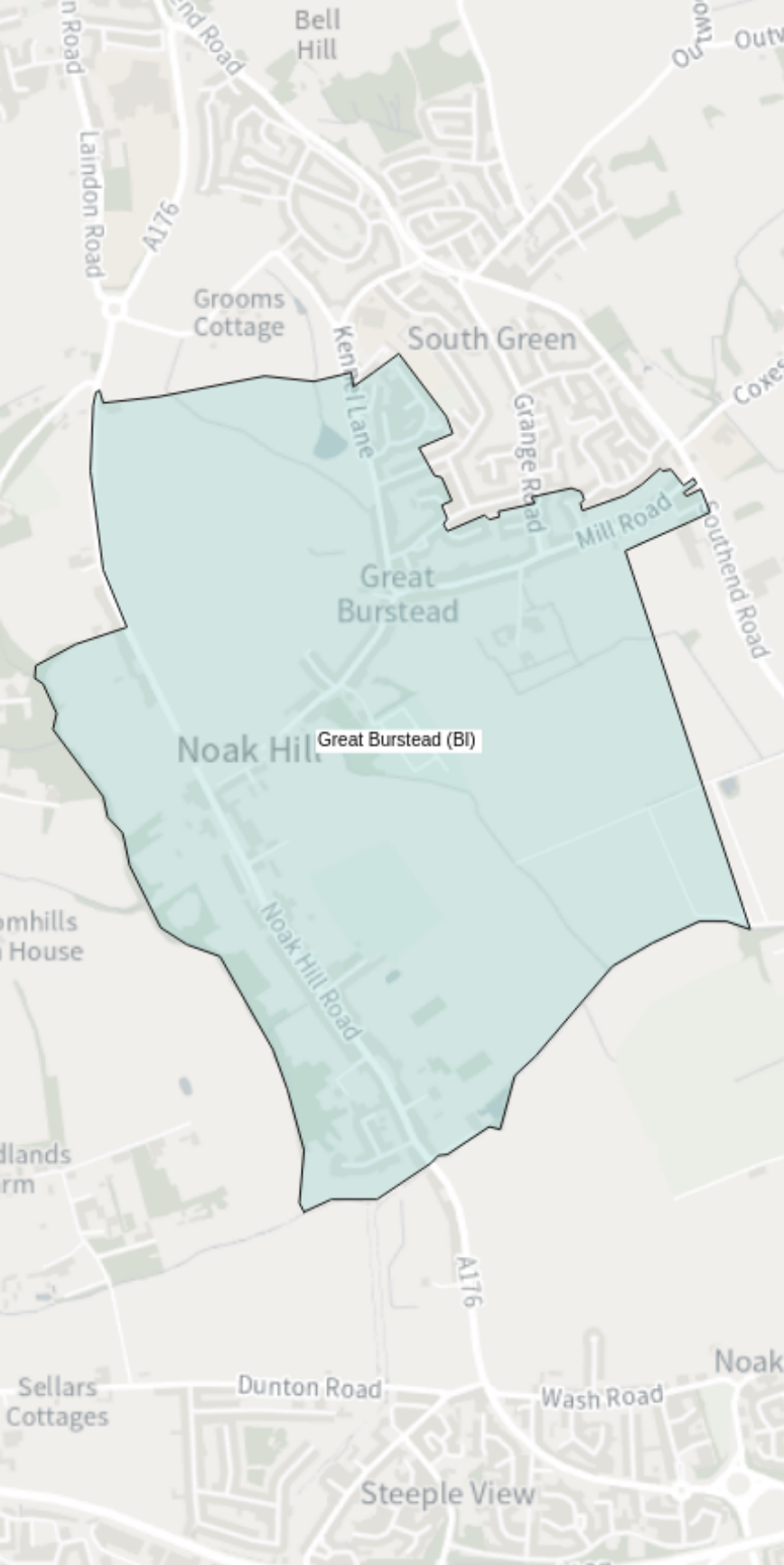
Basildon, unparished area

Property count: **1617**

Electorate count: **2551**

Polling stations:

- Maydells Court AP Scheme (DS)



Great Burstead

Ward:
Burstead Ward

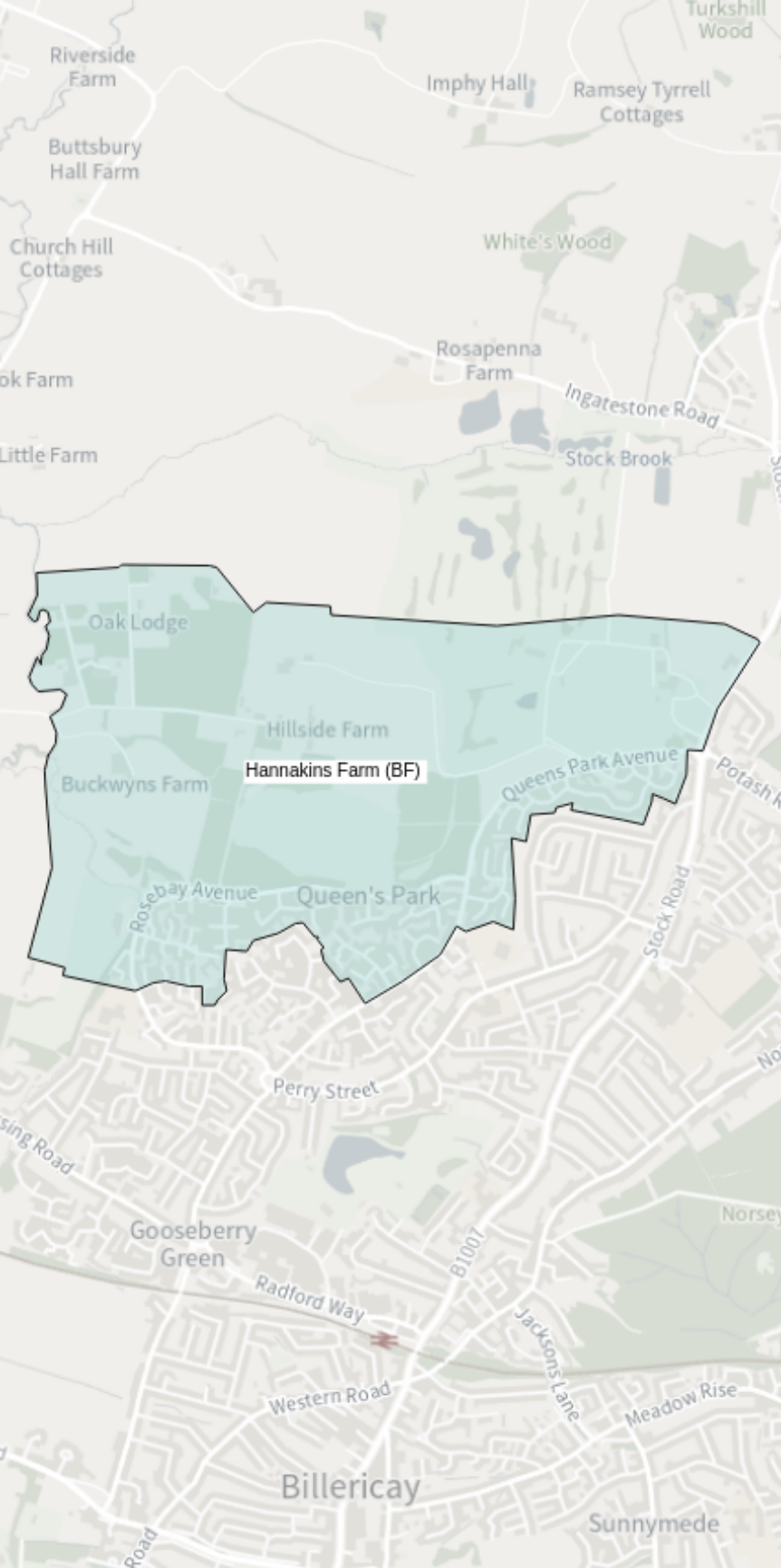
County division:
Billericay and Burstead Division

Parliamentary boundary:
Basildon & Billericay Constituency

Parish:
Great Burstead and South Green Parish

Property count:	832
Electorate count:	1590

Polling stations:
- St Mary Magdalene Church Hall (BI)



Hannakins Farm

Ward:

Billericay West Ward

County division:

**Billericay and Burstead
Division**

Parliamentary boundary:

**Basildon & Billericay
Constituency**

Parish:

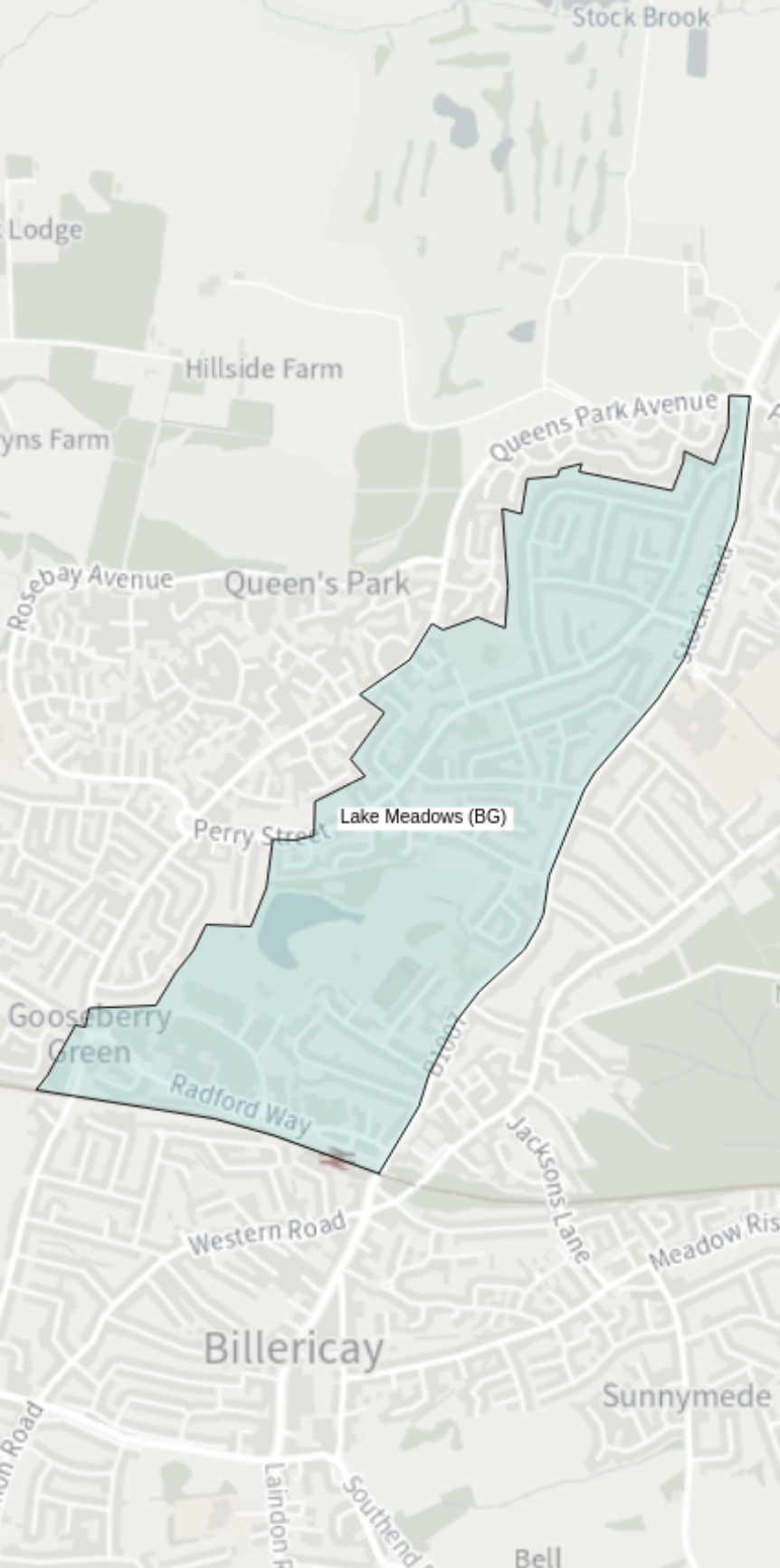
Billericay West Parish

Property count: **1240**

Electorate count: **2141**

Polling stations:

**- Hannakins Farm
Community Centre (BF)**



Lake Meadows

Ward:
Billericay West Ward

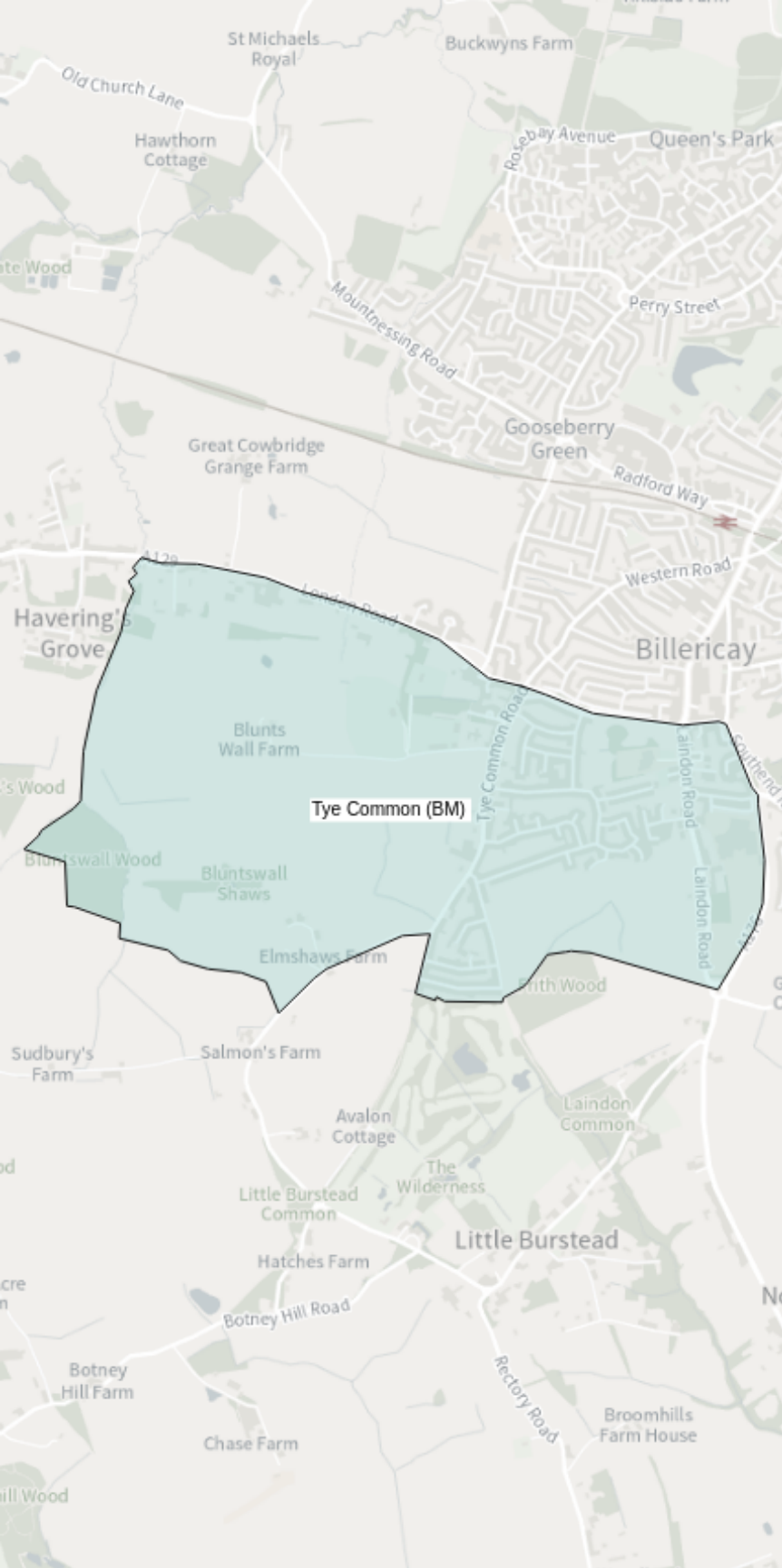
County division:
Billericay and Burstead Division

Parliamentary boundary:
Basildon & Billericay Constituency

Parish:
Billericay West Parish

Property count: **1481**
Electorate count: **2787**

Polling stations:
- Christ Church Hall (BG)



Tye Common

Ward:

Burstead Ward

County division:

**Billericay and Burstead
Division**

Parliamentary boundary:

**Basildon & Billericay
Constituency**

Parish:

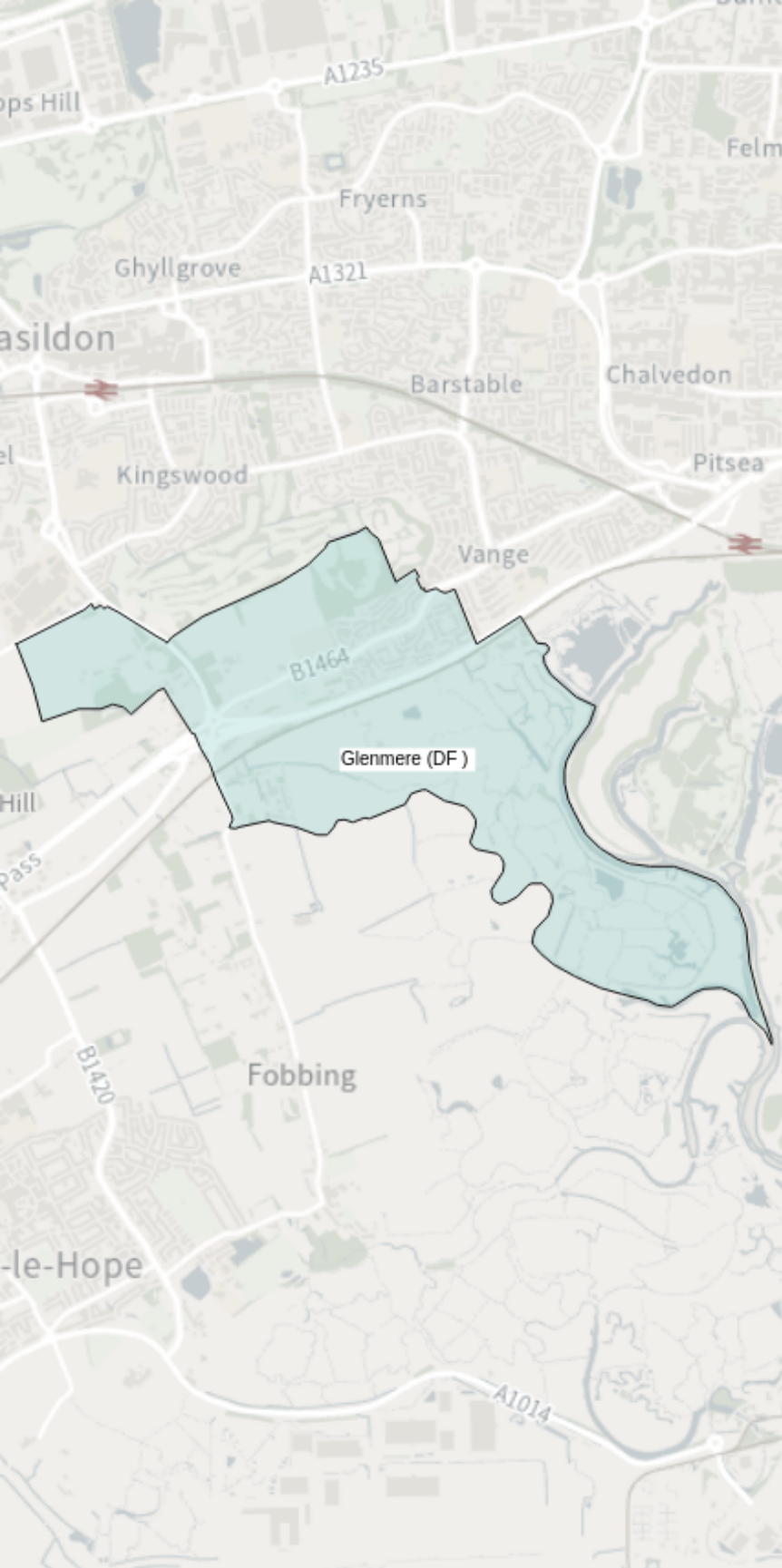
**Billericay Southwest
Parish**

Property count: **1238**

Electorate count: **2257**

Polling stations:

**- Emmanuel Church Hall
(BM)**



Glenmere

Ward:

Nethermayne Ward

County division:

Westley Heights Division

Parliamentary boundary:

**South Basildon & East
Thurrock Constituency**

Parish:

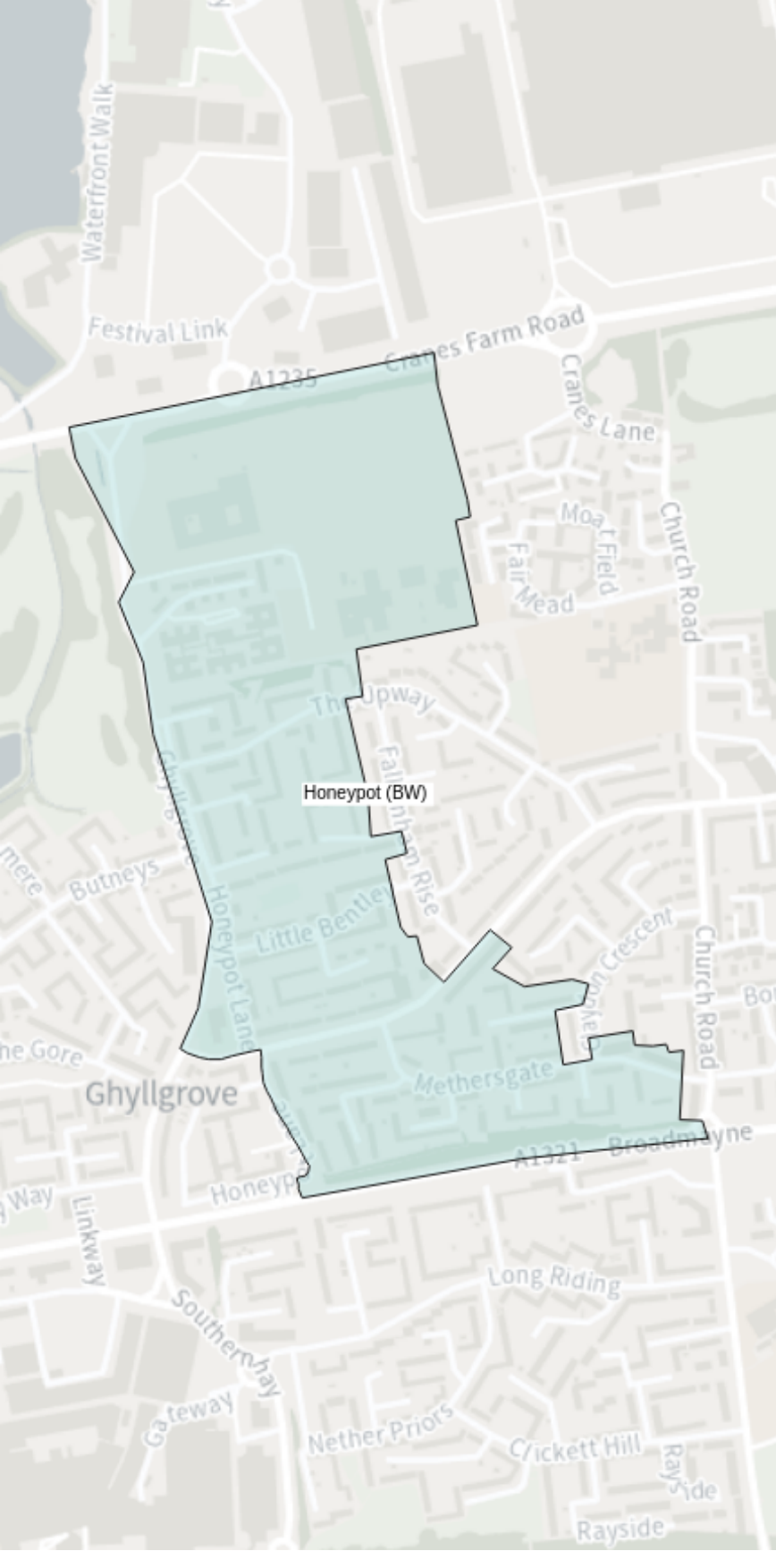
Basildon, unparished area

Property count: **962**

Electorate count: **1667**

Polling stations:

**- Haven Close AP Scheme
(DF)**



Honeypot

Ward:

Fryerns Ward

County division:

Laindon Park and Fryerns Division

Parliamentary boundary:

Basildon & Billericay Constituency

Parish:

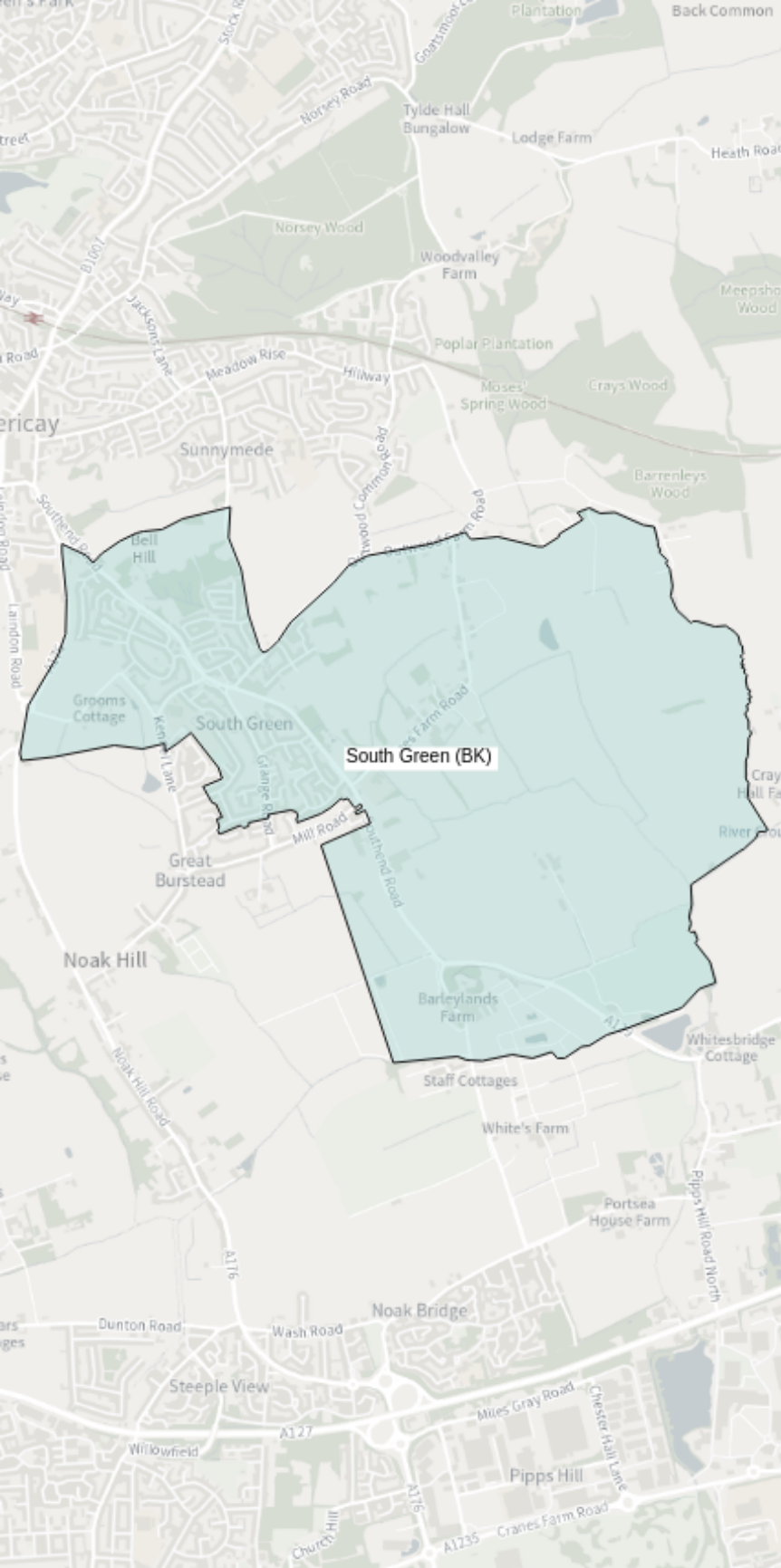
Basildon, unparished area

Property count: **740**

Electorate count: **1231**

Polling stations:

- Living Word Community Church (BW)



South Green

Ward:

Burstead Ward

County division:

**Billericay and Burstead
Division**

Parliamentary boundary:

**Basildon & Billericay
Constituency**

Parish:

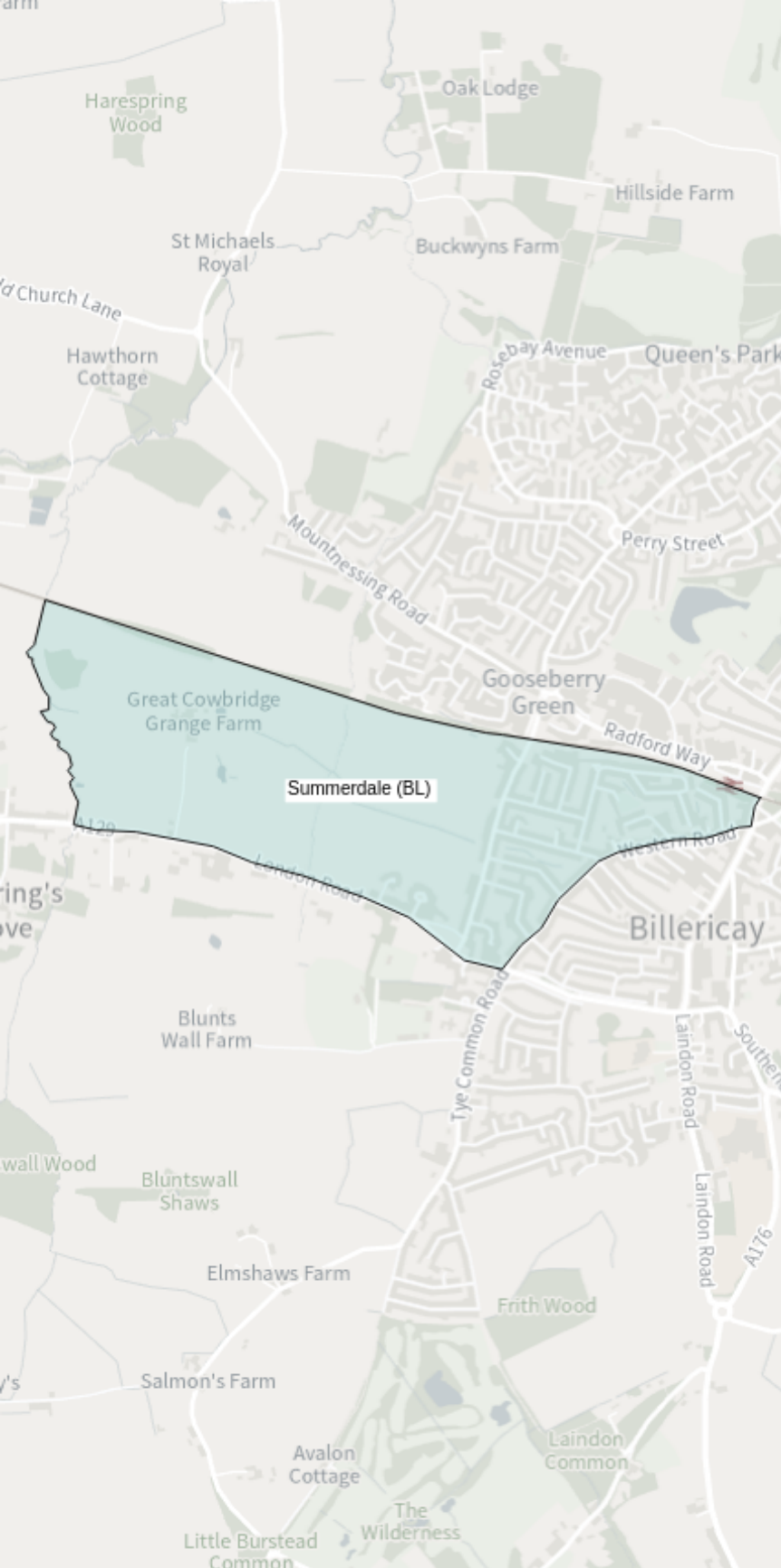
**Great Burstead and South
Green Parish**

Property count: **1882**

Electorate count: **3228**

Polling stations:

**- South Green Memorial
Hall (BK)**



Summerdale

Ward:

Burstead Ward

County division:

**Billericay and Burstead
Division**

Parliamentary boundary:

**Basildon & Billericay
Constituency**

Parish:

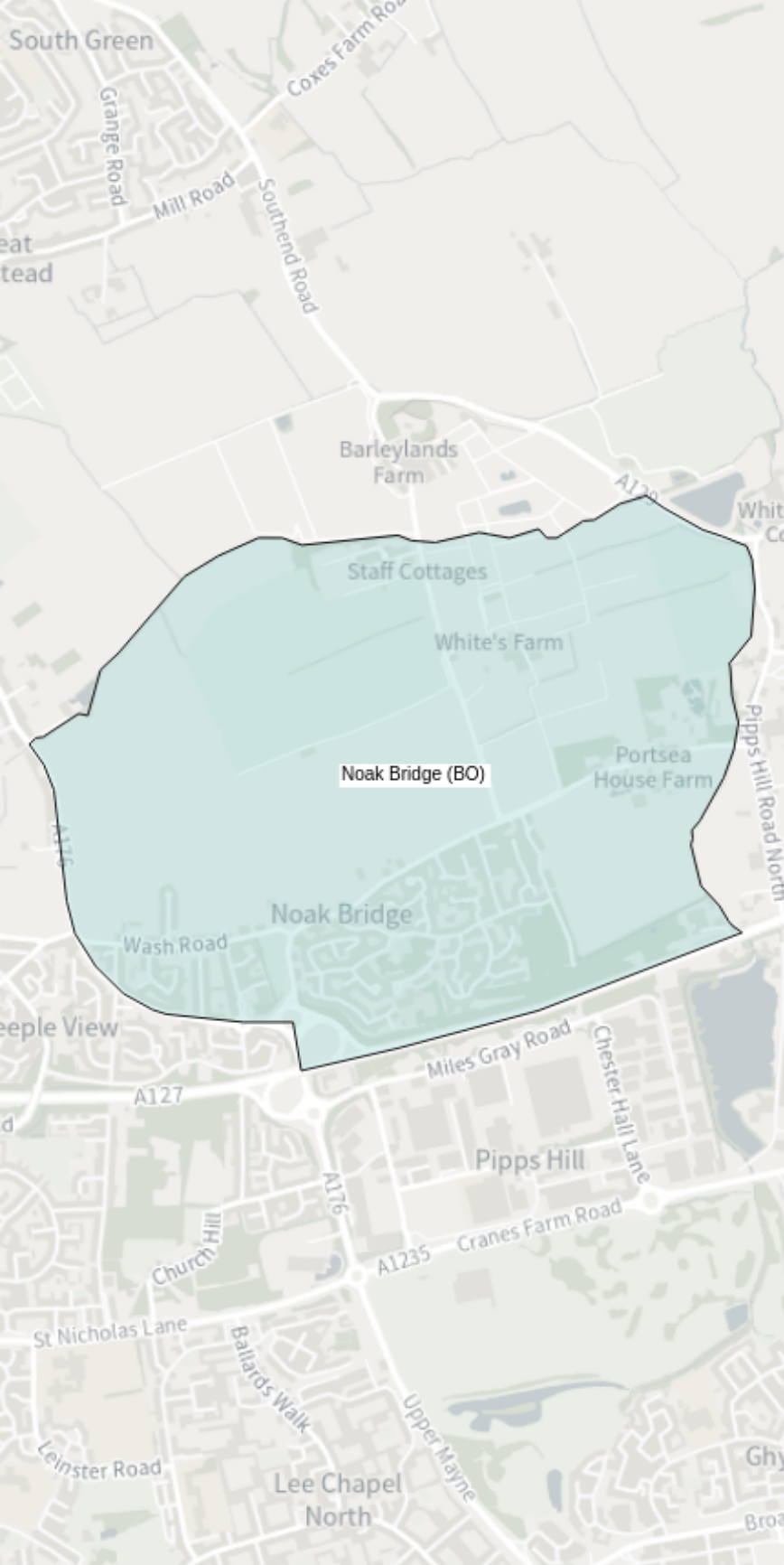
**Billericay Southwest
Parish**

Property count: **660**

Electorate count: **1283**

Polling Stations

Western Road Methodist
Church (BL)



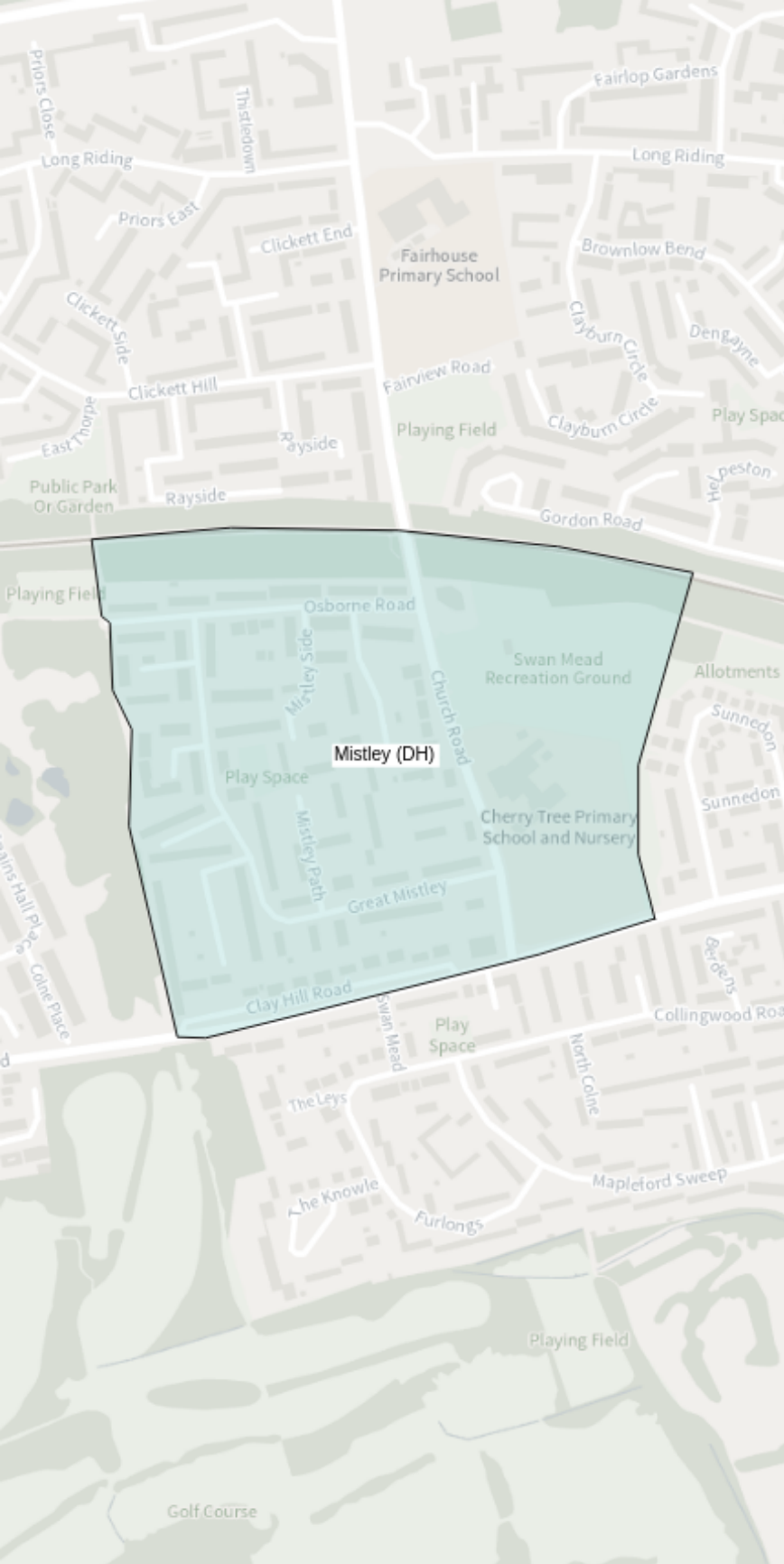
Noak Bridge

Ward:
Castledon & Crouch Ward
County division:
Wickford Crouch Division
Parliamentary boundary:
**Basildon & Billericay
Constituency**
Parish:
Noak Bridge Parish

Property count: **1284**

Electorate count: **2173**

Polling stations:
**- Noak Bridge Village Hall
(BO)**



Mistley

Ward:

Nethermayne Ward

County division:

Westley Heights Division

Parliamentary boundary:

**South Basildon & East
Thurrock Constituency**

Parish:

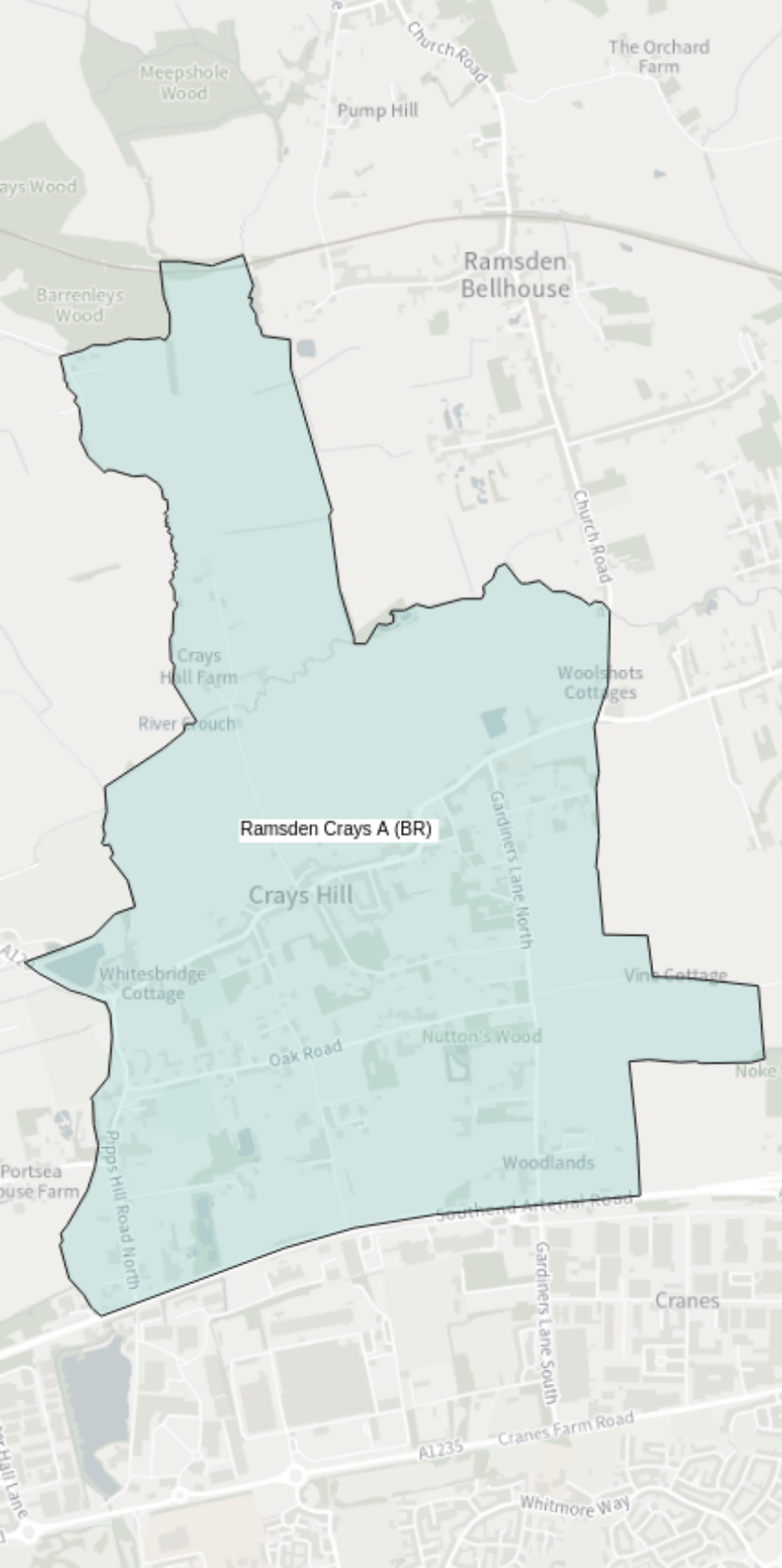
Basildon, unparished area

Property count: **448**

Electorate count: **734**

Polling stations:

- Swan Mead Centre (DH)



Ramsden Crays A

Ward:
Castledon & Crouch Ward

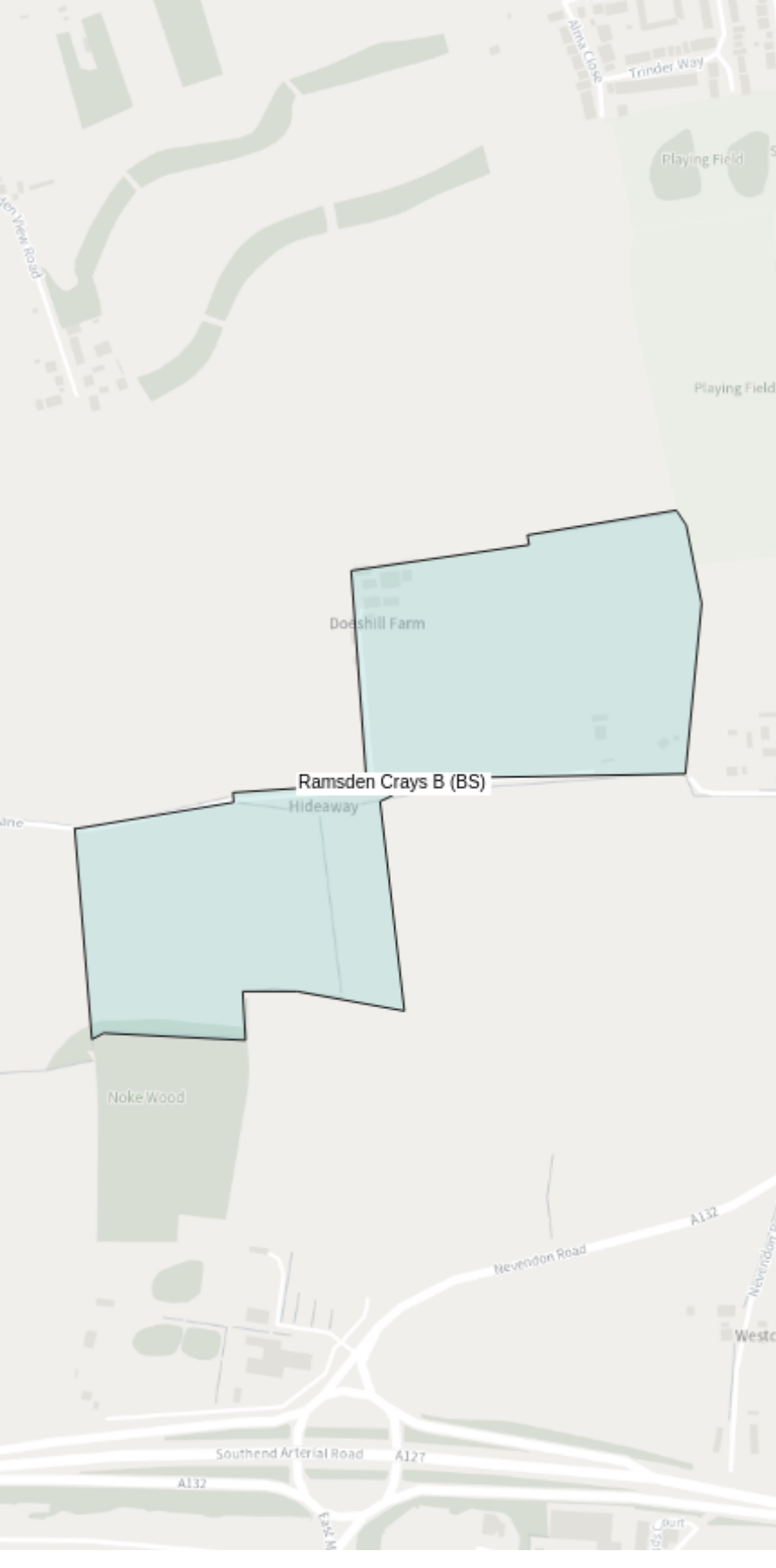
County division:
Wickford Crouch Division

Parliamentary boundary:
**Basildon & Billericay
Constituency**

Parish:
Ramsden Crays Parish

Property count: **544**
Electorate count: **1026**

Polling stations:
**- Crays Hill Primary School
(BR & BS)**



Ramsden Crays B

Ward:

Castledon & Crouch Ward

County division:

Wickford Crouch Division

Parliamentary boundary:

**Basildon & Billericay
Constituency**

Parish:

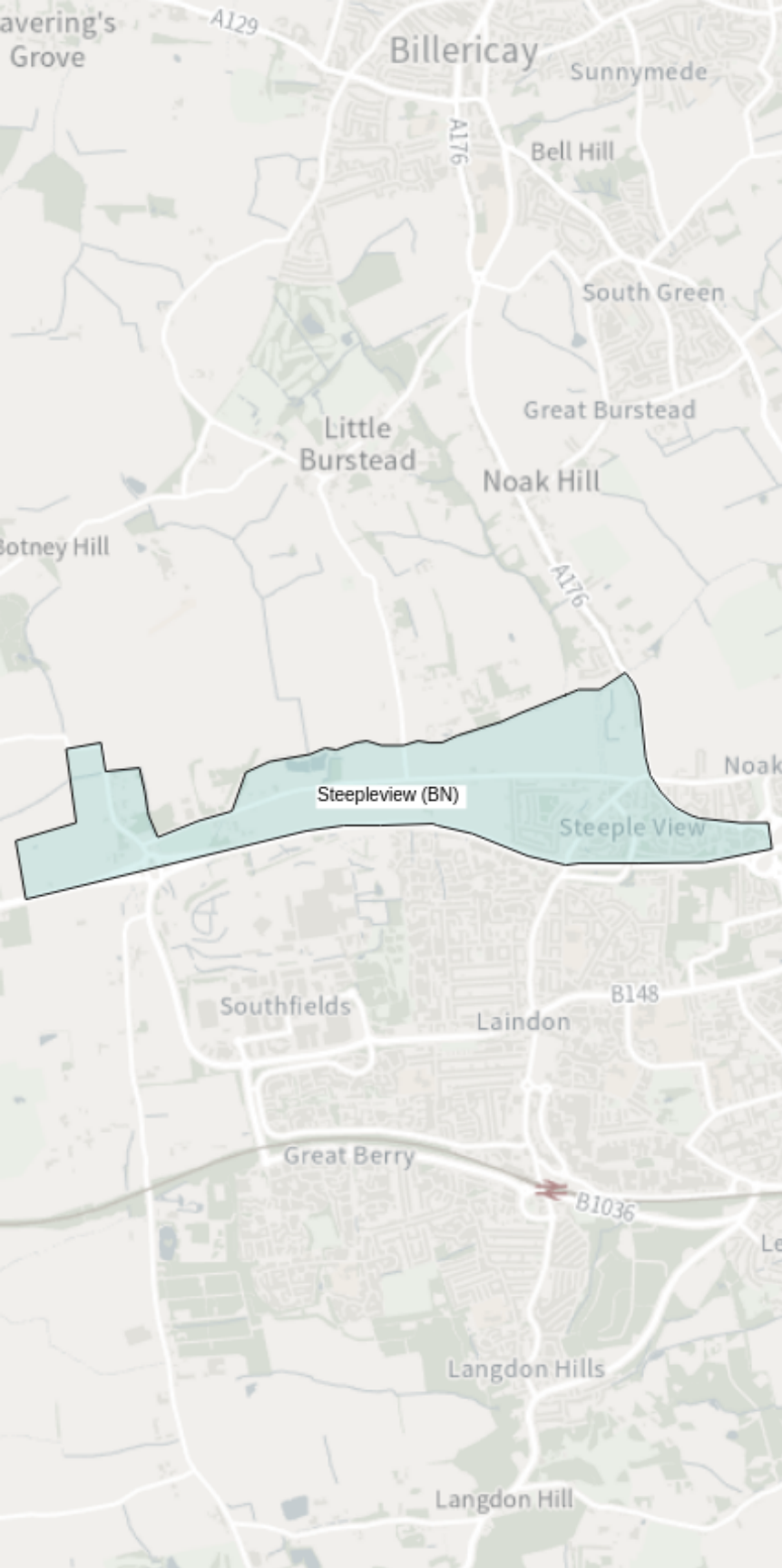
Basildon, unparished area

Property count: **3**

Electorate count: **9**

Polling Stations

Crays Hill Primary School
(BR & BS)



Steepleview

Ward:

Burstead Ward

County division:

Wickford Crouch Division

Parliamentary boundary:

**Basildon & Billericay
Constituency**

Parish:

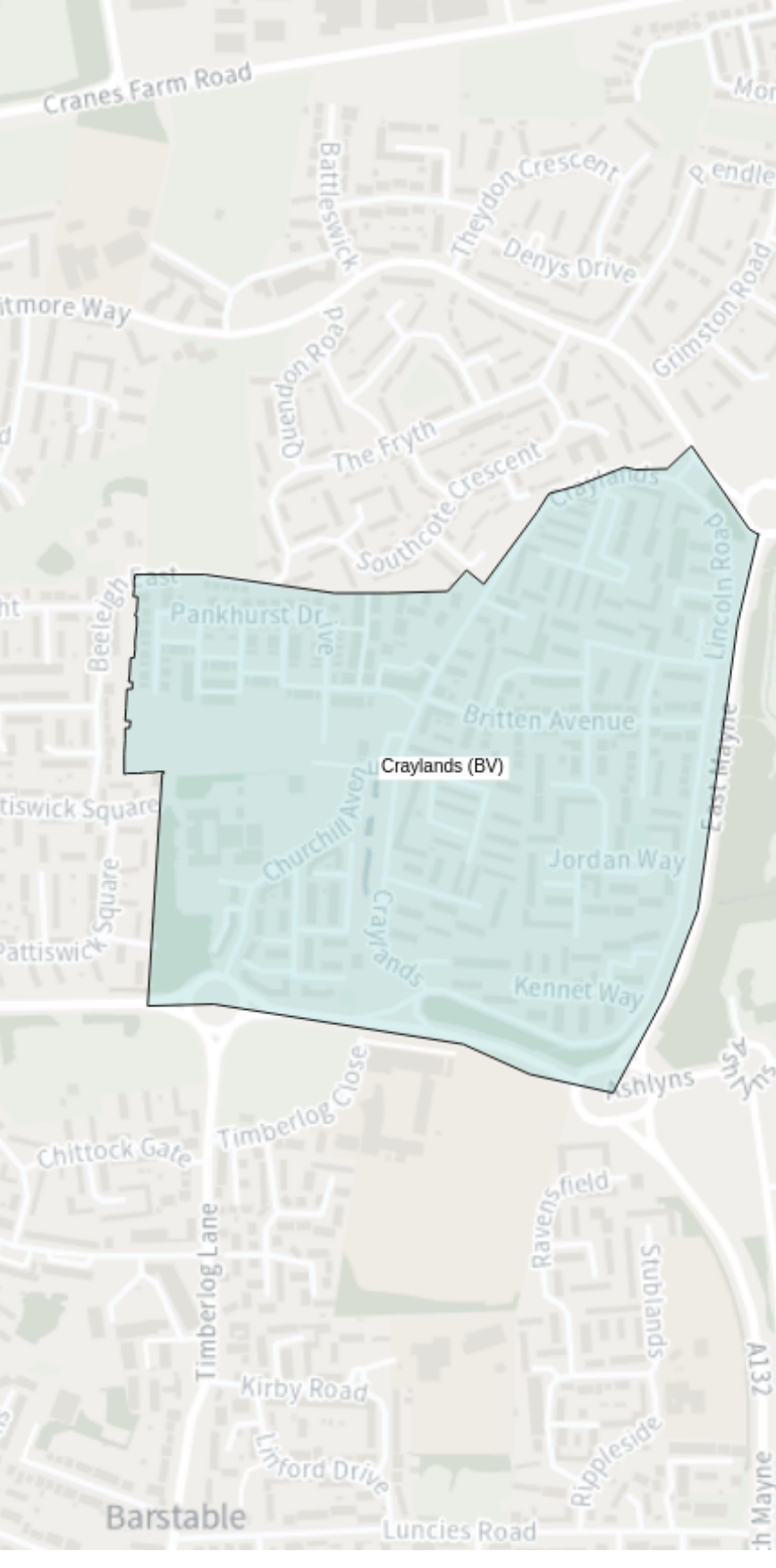
Basildon, unparished area

Property count: **1274**

Electorate count: **2243**

Polling stations:

**- Memorial Hall, Willowfield
(BN)**



Craylands

Ward:

Fryrns Ward

County division:

Laindon Park and Fryrns Division

Parliamentary boundary:

Basildon & Billericay Constituency

Parish:

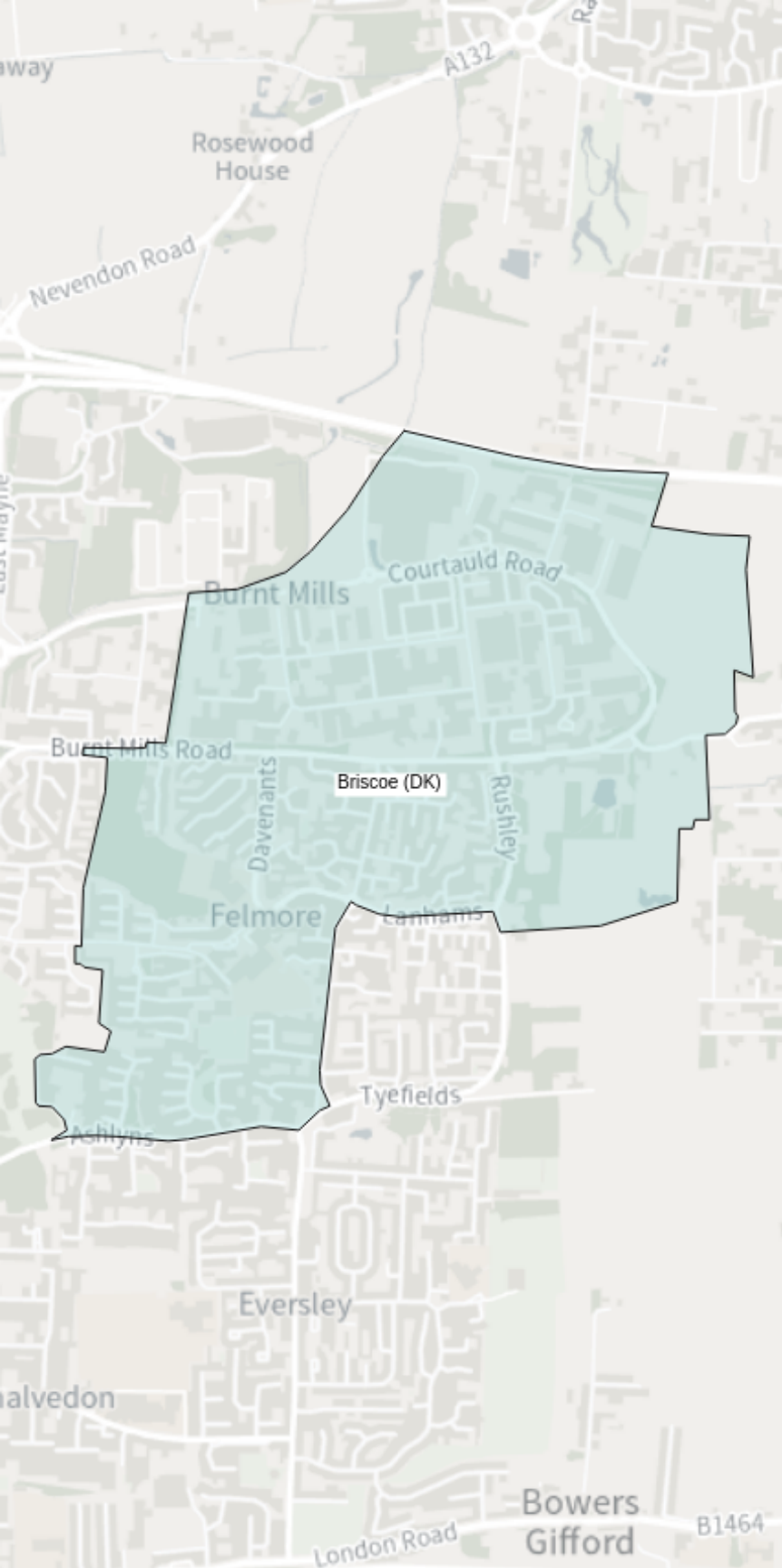
Basildon, unparished area

Property count: **1377**

Electorate count: **2089**

Polling stations:

- The Beech Community Centre (BV)



Briscoe

Ward:

Pitsea North West Ward

County division:

Pitsea Division

Parliamentary boundary:

**South Basildon & East
Thurrock Constituency**

Parish:

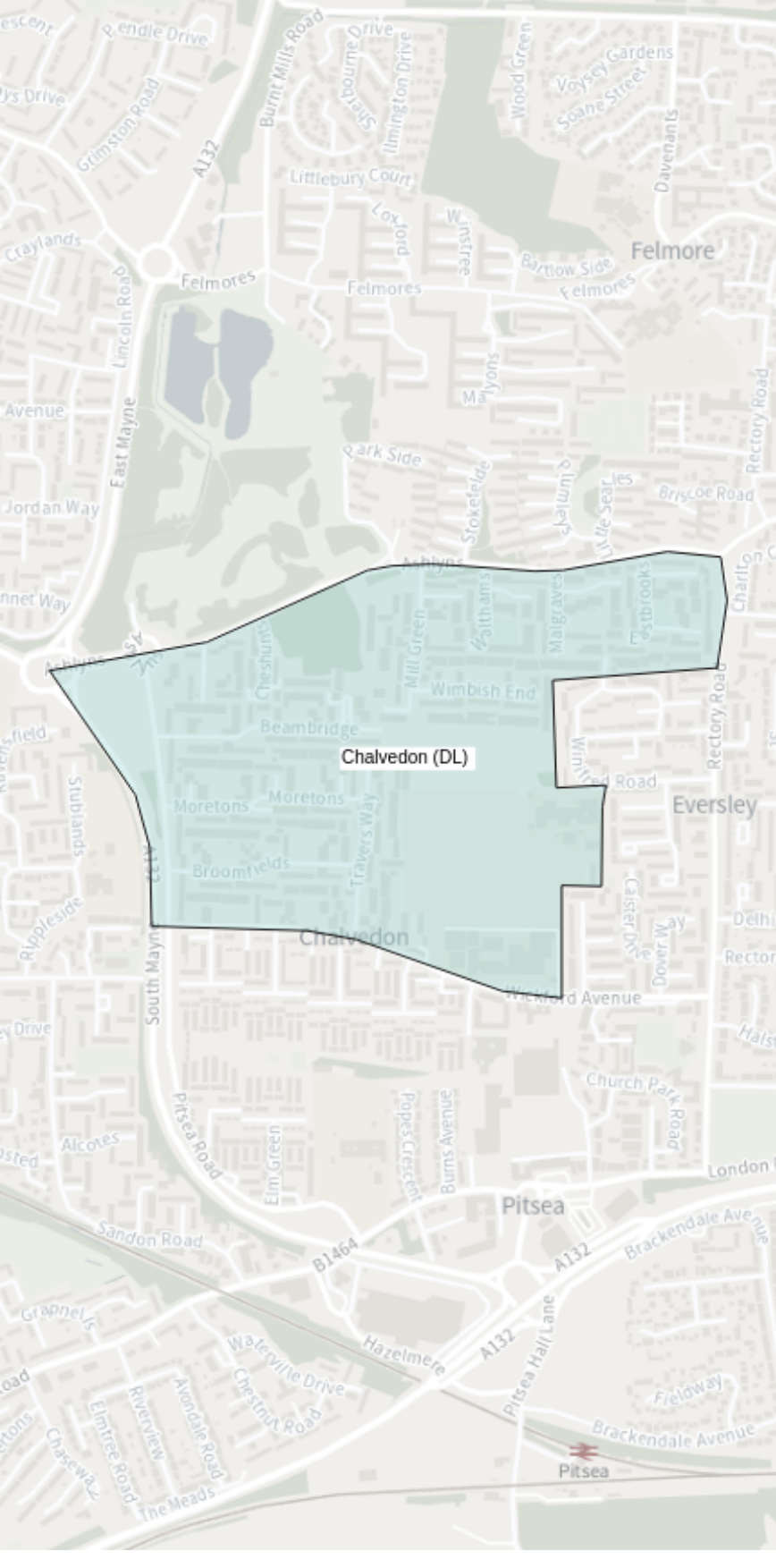
Basildon, unparished area

Property count: **2376**

Electorate count: **3899**

Polling stations:

**- Felmore Court AP
Scheme (DK)**



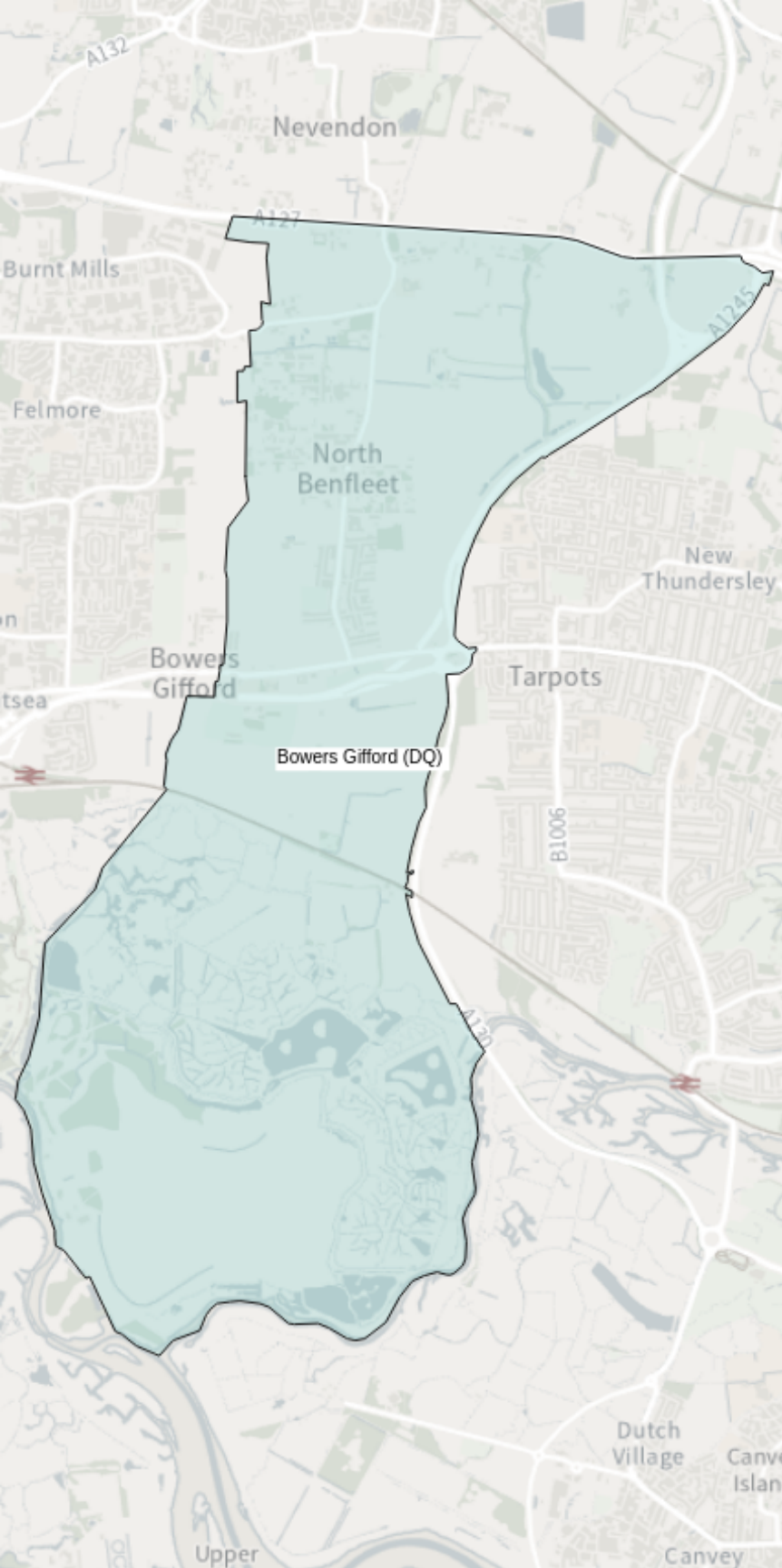
Chalvedon

Ward:
Pitsea North West Ward
County division:
Pitsea Division
Parliamentary boundary:
South Basildon & East Thurrock Constituency
Parish:
Basildon, unparished area

Property count: **1435**

Electorate count: **2347**

Polling stations:
- Chalvedon Community Centre (DL)



Bowers Gifford

Ward:

Pitsea South East Ward

County division:

Pitsea Division

Parliamentary boundary:

Castle Point Constituency

Parish:

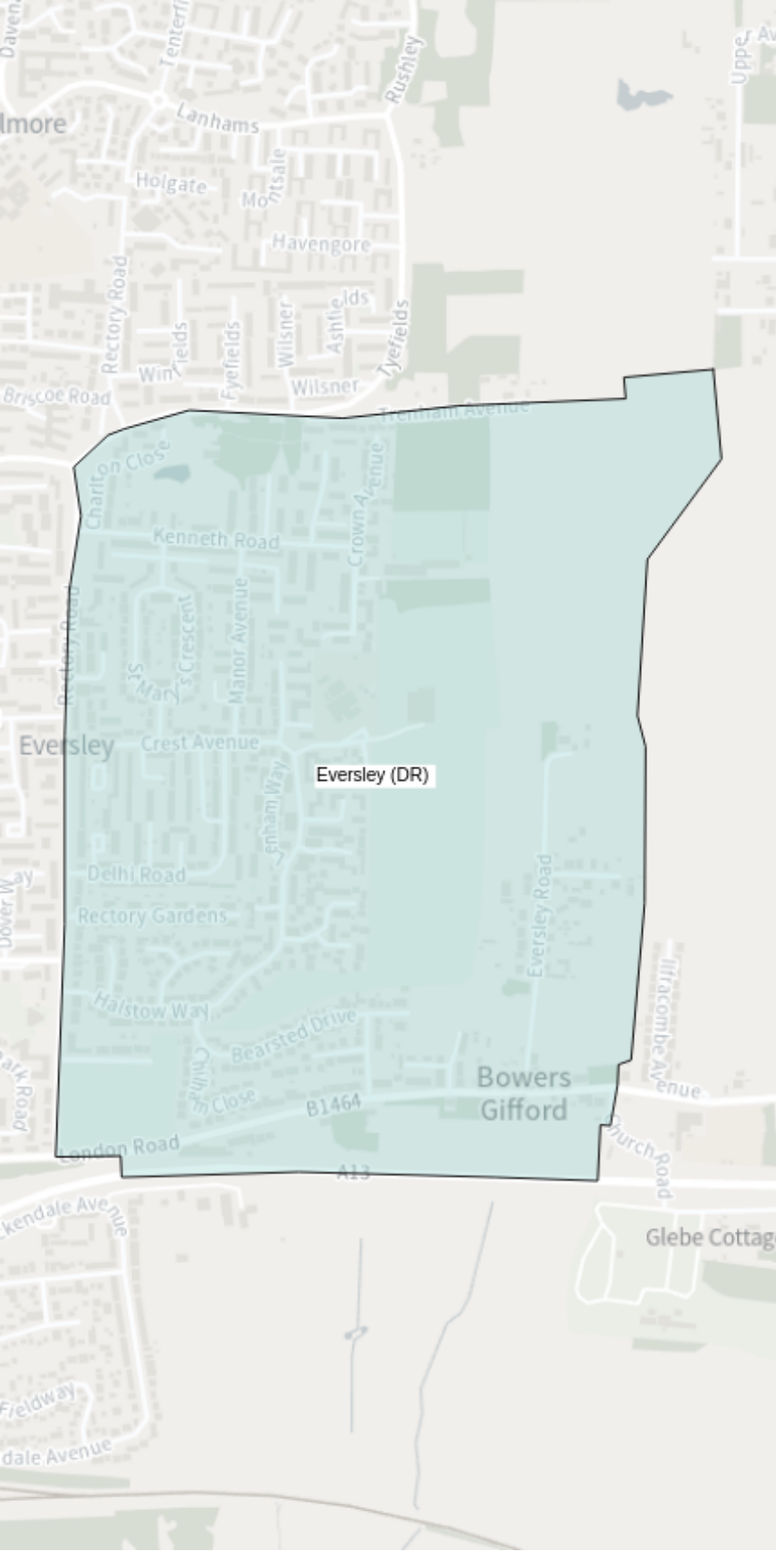
Bowers Gifford and North Benfleet Parish

Property count: **830**

Electorate count: **1599**

Polling stations:

**- Bowers Gifford
Community Centre
(Benbow Club) (DQ)**



Eversley

Ward:
Pitsea South East Ward

County division:
Pitsea Division

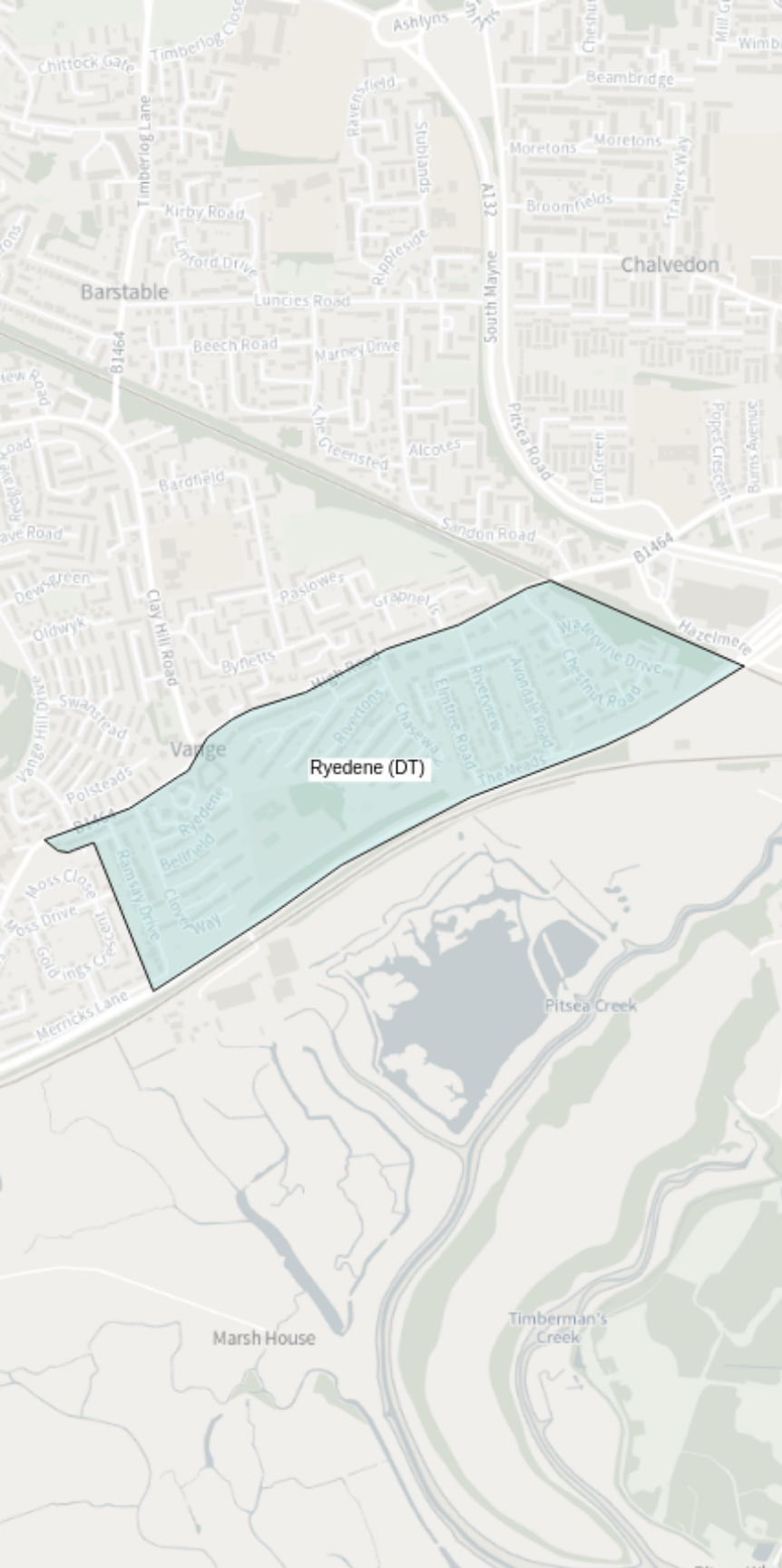
Parliamentary boundary:
South Basildon & East Thurrock Constituency

Parish:
Basildon, unparished area

Property count: **1651**

Electorate count: **2784**

Polling stations:
- The Crown Centre (DR)



Ryedene

Ward:

Pitsea South East Ward

County division:

Pitsea Division

Parliamentary boundary:

**South Basildon & East
Thurrock Constituency**

Parish:

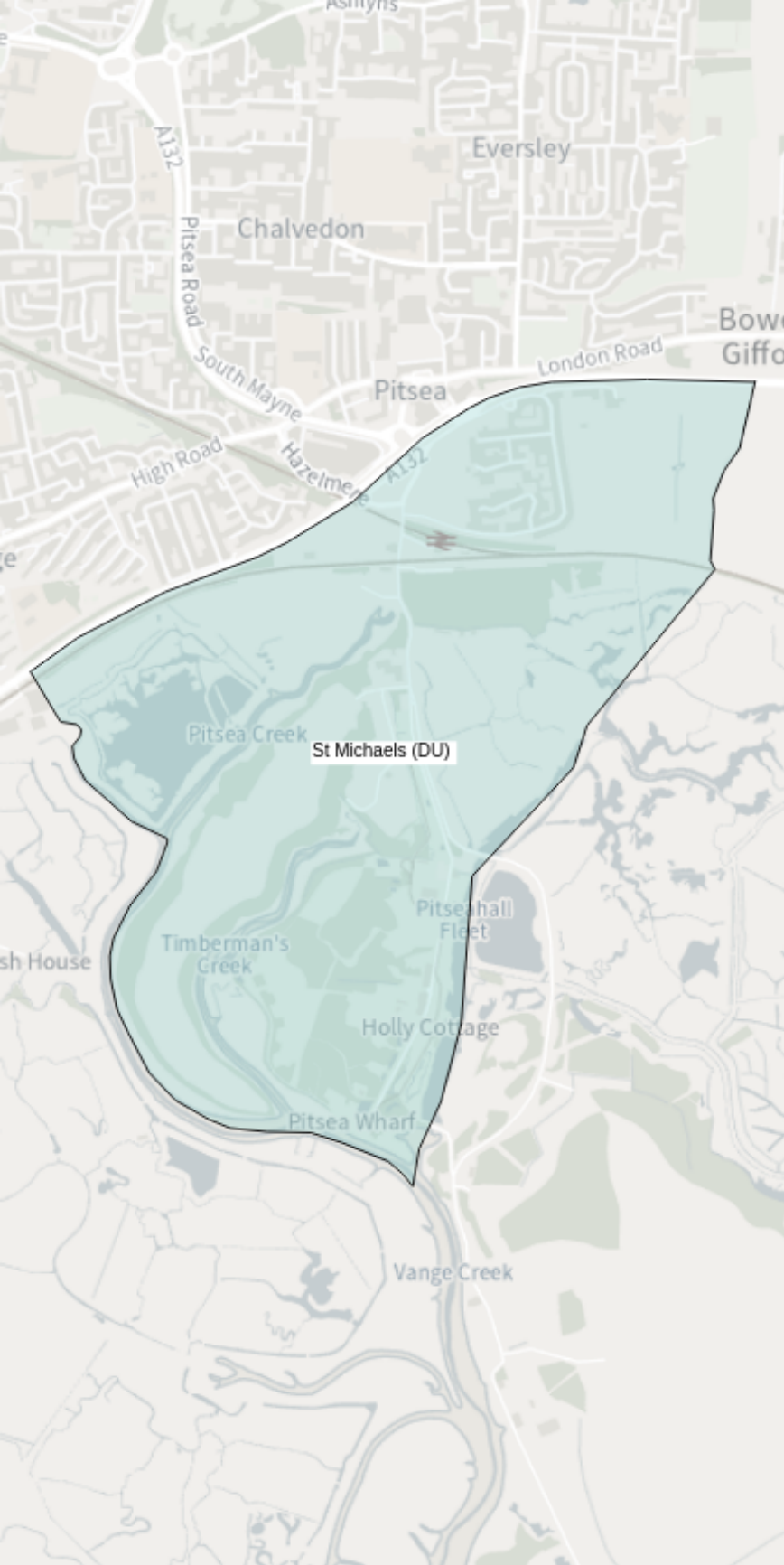
Basildon, unparished area

Property count: **1098**

Electorate count: **1631**

Polling stations:

**- Ryedene Primary School
(DT)**



St Michaels

Ward:
Pitsea South East Ward

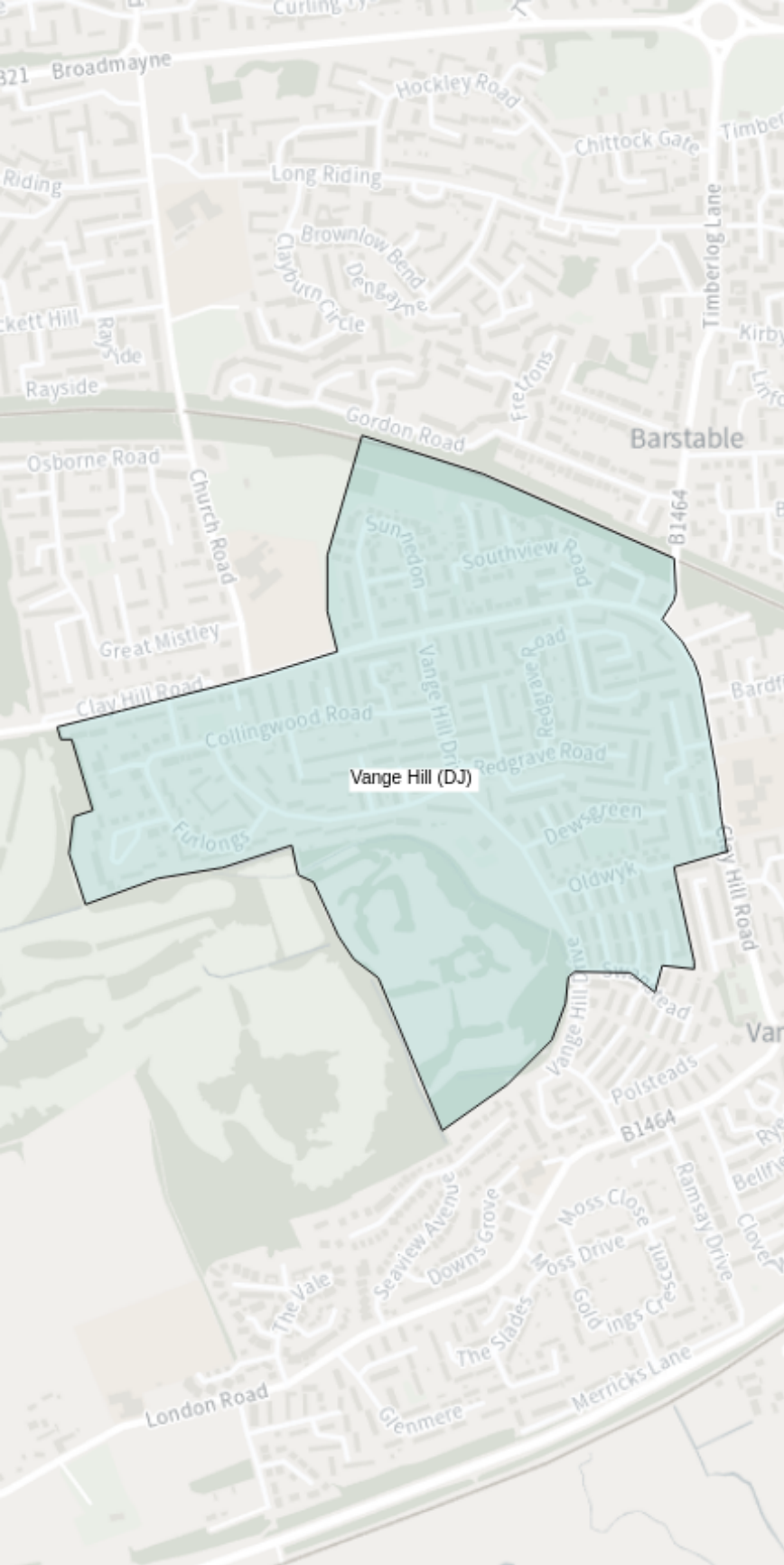
County division:
Pitsea Division

Parliamentary boundary:
South Basildon & East Thurrock Constituency

Parish:
Basildon, unparished area

Property count: **263**
Electorate count: **452**

Polling stations:
- Pitsea Mount Community Centre (DU)



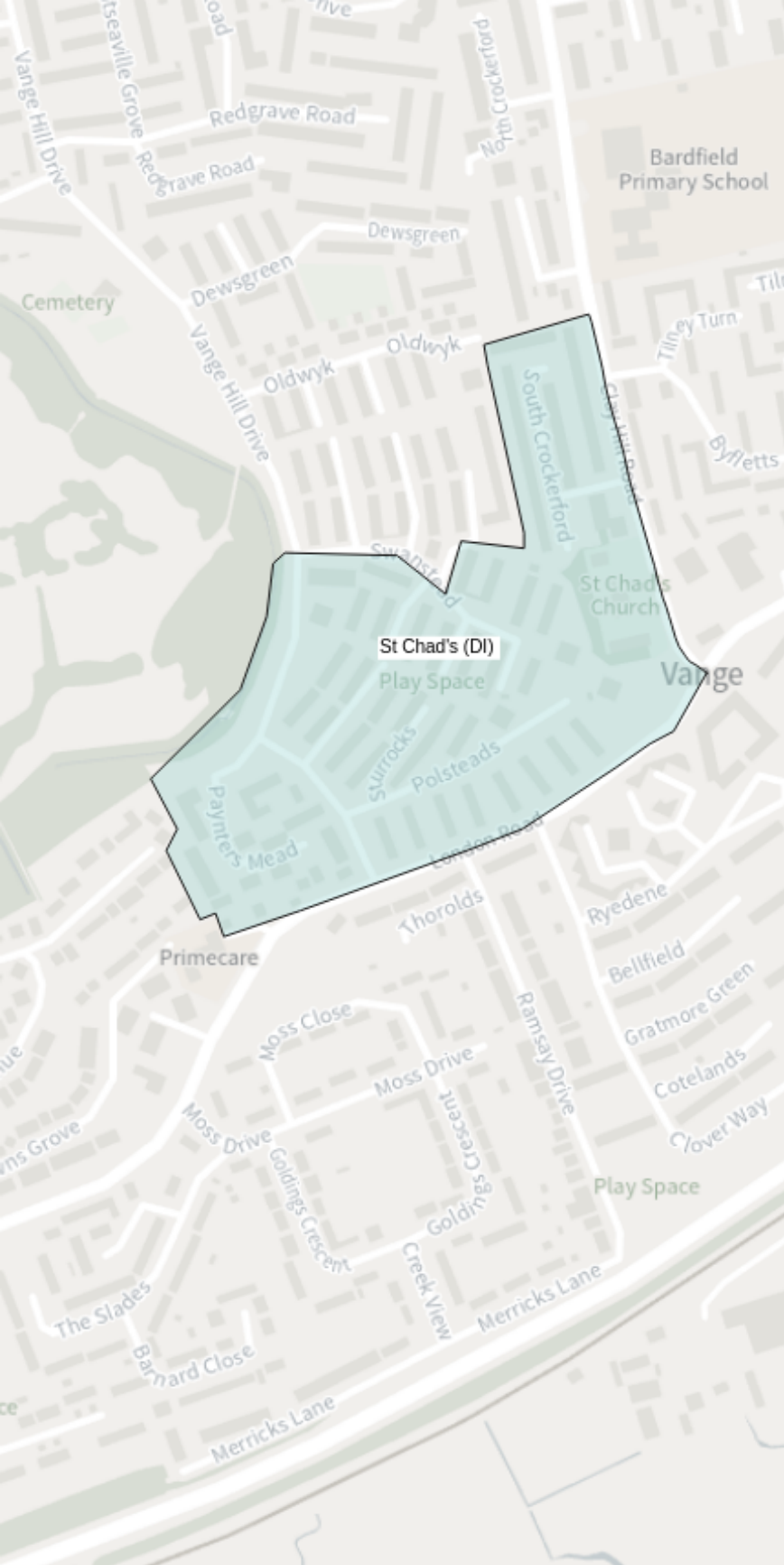
Vange Hill

Ward:
Nethermayne
County division:
Pitsea Division
Parliamentary boundary:
Basildon & Billericay
Parish:
Basildon, unparished area

Property count: **1546**

Electorate count: **2649**

Polling stations:
- **Vange Community Hall (DJ)**



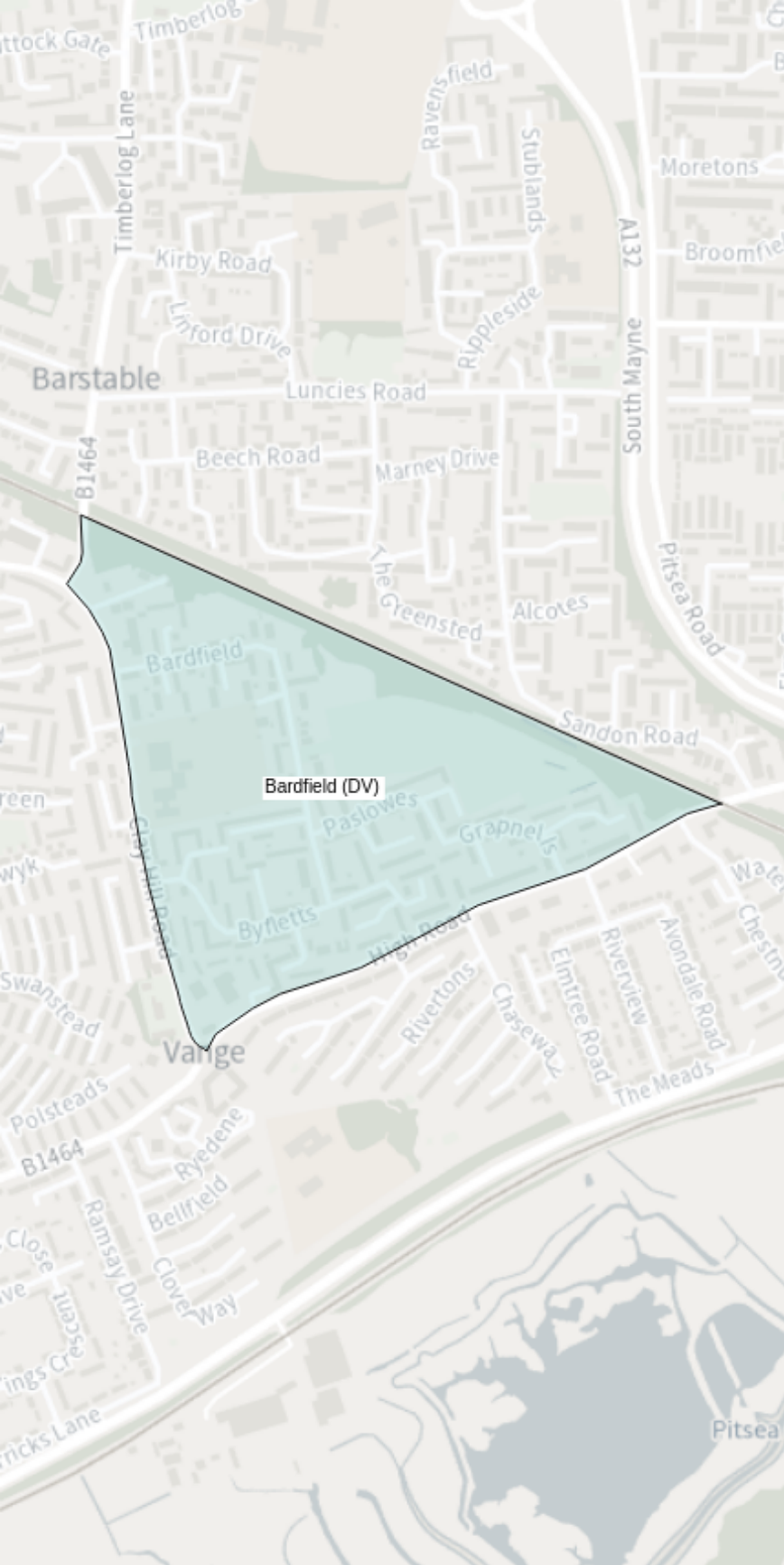
St Chad's

Ward:
Nethermayne
County division:
Pitsea Division
Parliamentary boundary:
Basildon and Billericay
Parish:
Basildon, unparished area

Property count: **407**

Electorate count: **638**

Polling stations:
- St Chads Church (DI)

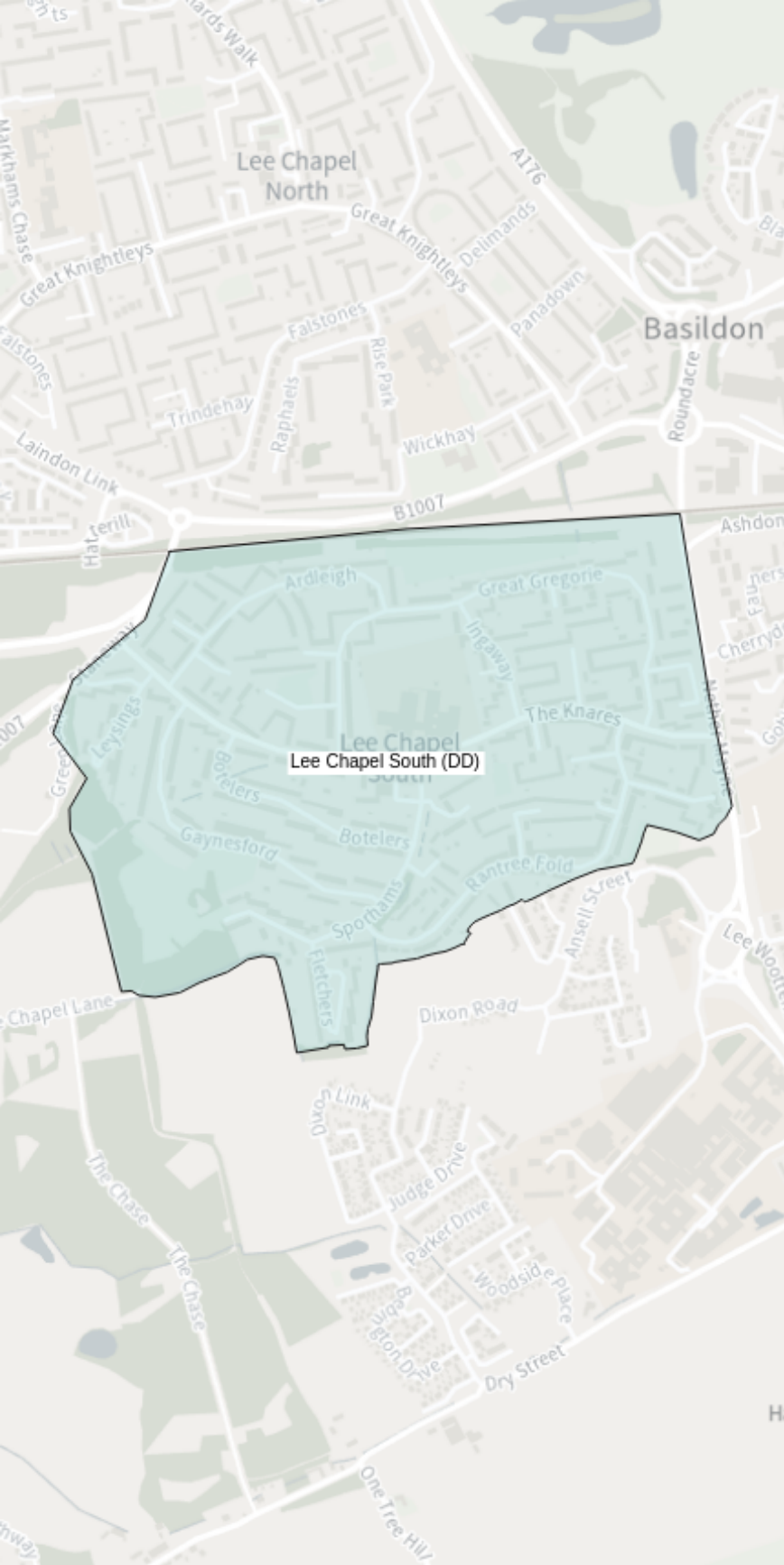


Bardfield

Ward:
Pitsea South East
County division:
Pitsea Division
Parliamentary boundary:
Basildon & Billericay
Parish:
Basildon, unparished area

Property count: **651**
Electorate count: **1078**

Polling stations:
- Trinity Methodist Church Hall (DV)

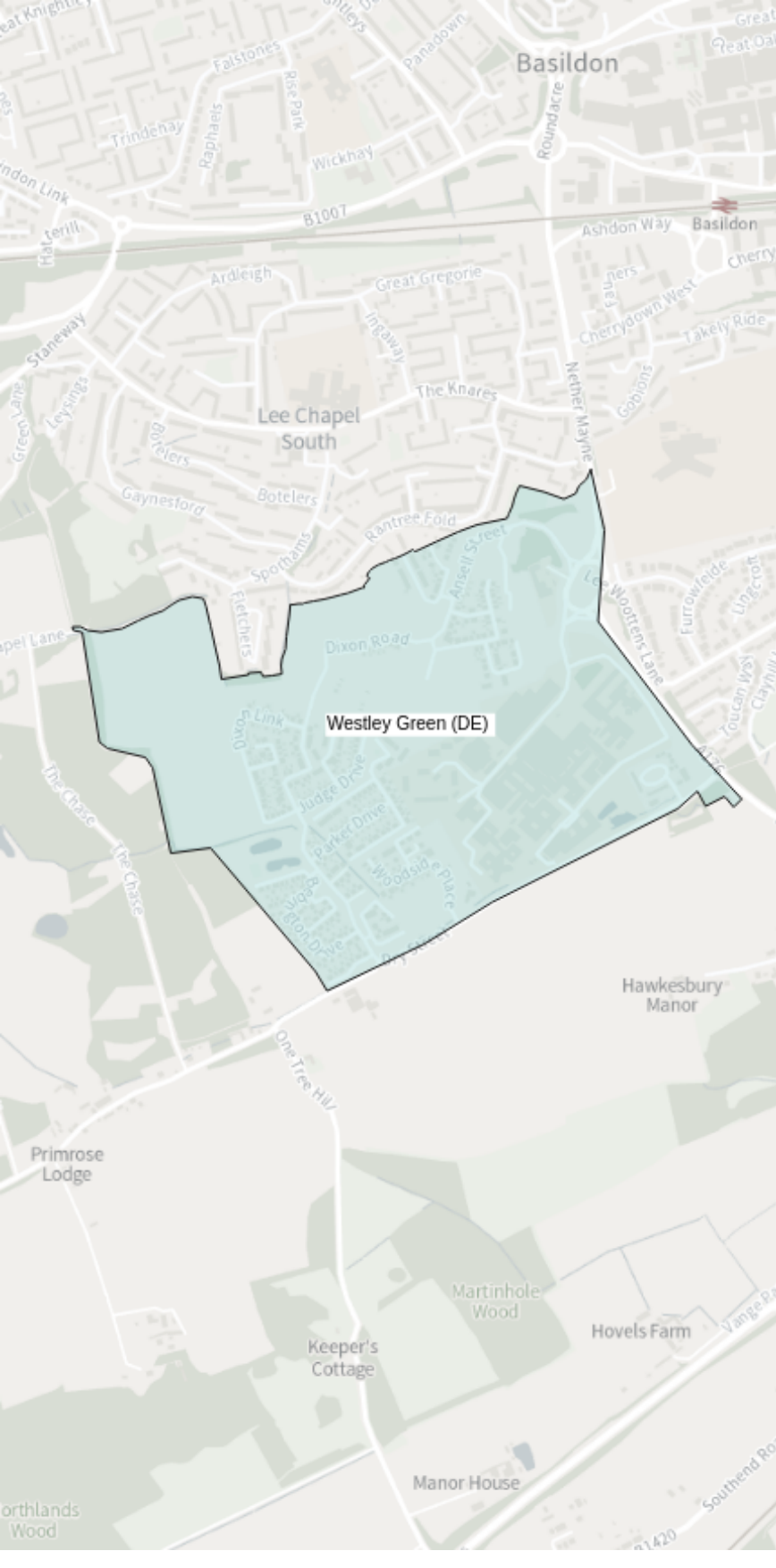


Lee Chapel South

Ward:
Langdon Hills
County division:
Westley Heights Division
Parliamentary boundary:
South Basildon & East Thurrock
Parish:
Basildon, unparished area

Property count: **1604**
Electorate count: **2881**

Polling stations:
**- Lee Chapel South
Community Hall (DD & DE)**



Westley Green

Ward:
Langdon Hills
County division:
Westley Heights Division
Parliamentary boundary:
South Basildon & East Thurrock
Parish:
Basildon, unparished area

Property count: **527**
Electorate count: **886**

Polling Stations
Lee Chapel South Community
Hall (DD & DE)



North Crescent

Ward:

Wickford Park

County division:

Wickford Crouch Division

Parliamentary boundary:

Rayleigh & Wickford

Parish:

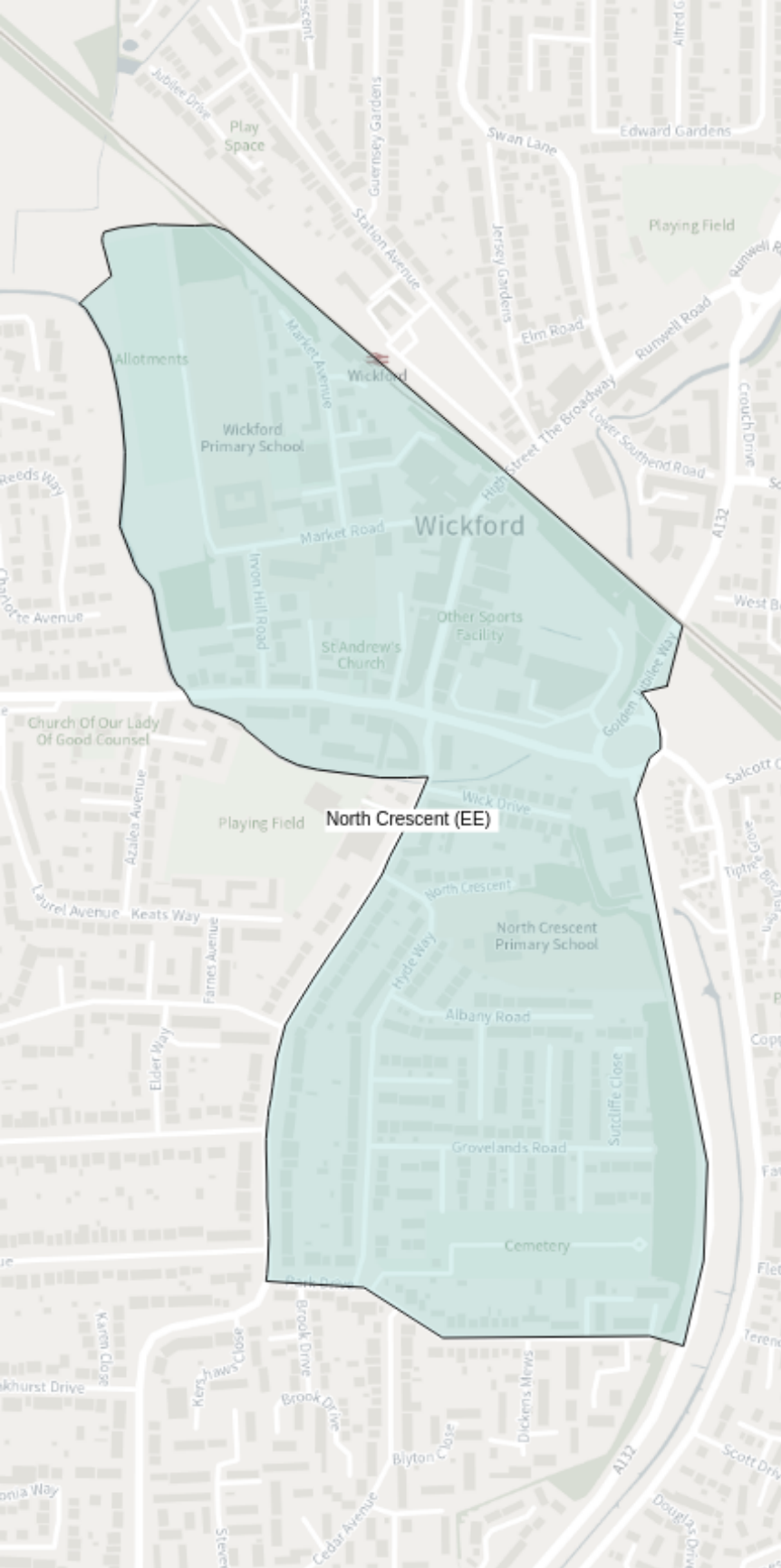
Wickford Town Council -
Wickford Castledon

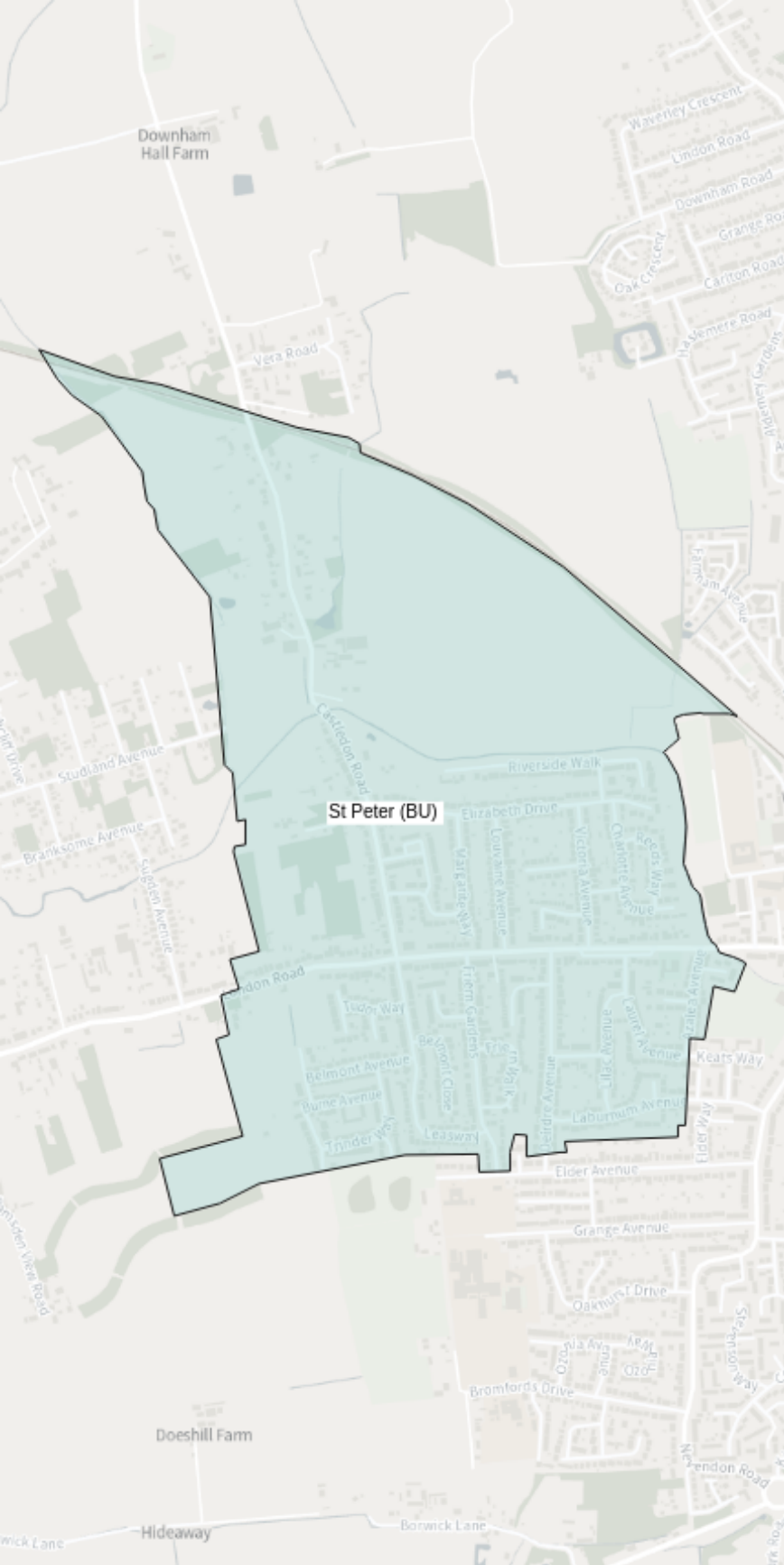
Property count: **959**

Electorate count: **1525**

Polling stations:

- **St Andrews Church (EE)**





St Peter

Ward:
Castledon & Crouch
County division:
Wickford Crouch
Parliamentary boundary:
Rayleigh & Wickford
Parish:
Wickford Town Council -
Wickford Castledon

Property count: **1609**
Electorate count: **3064**

Polling stations:
**- Roman Catholic Church
Hall (BU)**



Bromfords

Ward:

Castledon & Crouch

County division:

Wickford Crouch

Parliamentary boundary:

Rayleigh & Wickford

Parish:

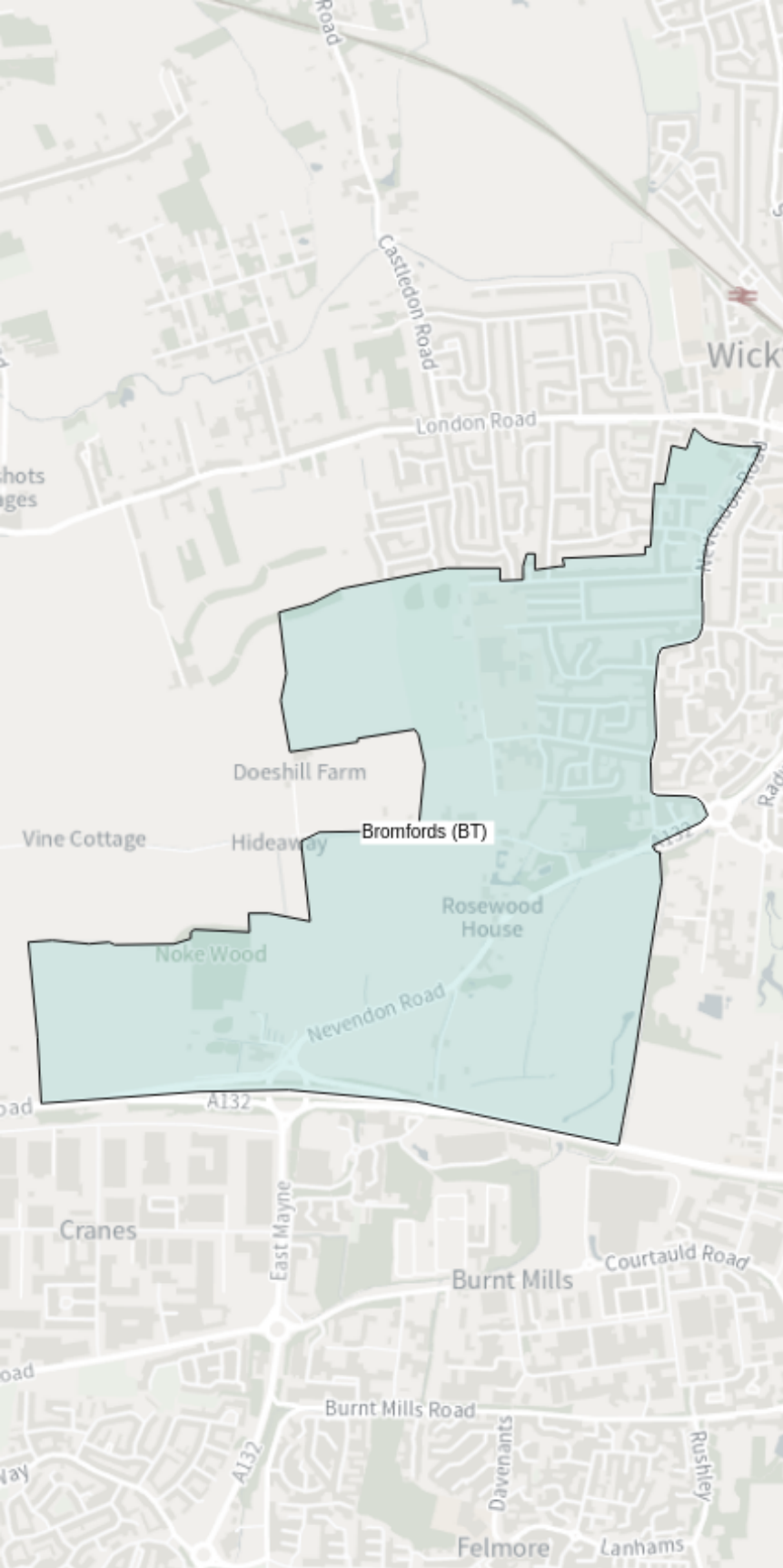
Wickford Town Council -
Wickford Castledon

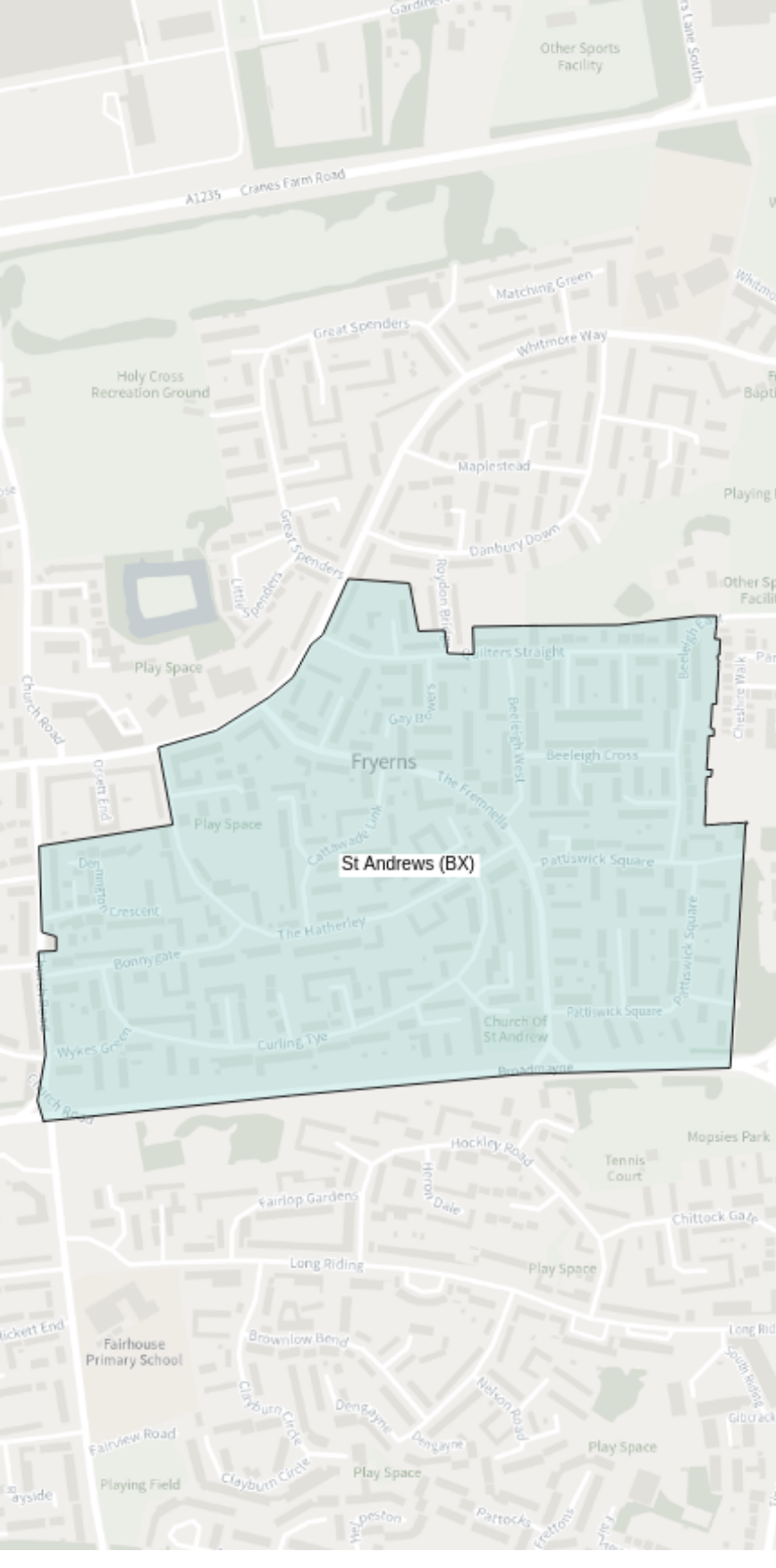
Property count: **1013**

Electorate count: **1811**

Polling stations:

- **The Nevendon Centre
(BT)**





St Andrews

Ward:
Freryns Ward
County division:
Laindon Park & Freryns
Parliamentary boundary:
Basildon & Billericay
Parish:
Basildon, unparished area

Property count: **1294**

Electorate count: **2293**

Polling stations:
- St Andrew's Church (BX)