

Housing and Economic Land Availability Assessment (HELAA) Review 2019

Volume 2 – Appendix A

March 2020

Appendix A: List and Map of All HELAA Sites

| Site Ref | Site Address | Settlement | Site Area (ha) | Map insert |
|----------|---|------------|----------------|------------|
| SS0002 | R/O 40 Laindon Road and Abbeyfield Archer House, Laindon Rd, Billericay | Billericay | 0.19 | Map 2 |
| SS0003 | Rear of 266-274 Mountnessing Road, Billericay | Billericay | 0.33 | Map 2 |
| SS0004 | Rear gardens of 286-294 Mountnessing Road and 3-5 Brightside, Billericay. | Billericay | 0.24 | Map 2 |
| SS0005 | Land North of Mayflower House, Heath Close, Billericay | Billericay | 0.19 | Map 2 |
| SS0007 | Land south of Bluebell Wood, north of railway line, Billericay | Billericay | 14.28 | Map 2 |
| SS0012 | Land East of Greens Farm Lane, West of Outwood Common Road, North of Outwood Farm Road | Billericay | 28.39 | Map 3 |
| SS0015 | 11 Church Street and land rear of 11 Church Street | Billericay | 0.45 | Map 8 |
| SS0016 | Buckwyns Chase, Billericay | Billericay | 2.88 | Map 1 |
| SS0017 | Elvington | Billericay | 5.84 | Map 1 |
| SS0020 | Land adjacent to 26 The Mount | Billericay | 0.63 | Map 3 |
| SS0022 | Land West of Grange Farm, Great Burstead | Billericay | 7.78 | Map 8 |
| SS0023 | Lyndhurst, Broomhills Chase, Little Burstead | Billericay | 0.15 | Map 7 |
| SS0024 | Oaklands, Broomhills Chase, Little Burstead | Billericay | 0.18 | Map 7 |
| SS0025 | Hazelhurst, Broomhills Chase, Little Burstead | Billericay | 0.96 | Map 2 |
| SS0026 | Knoll Cottage and Land between Cranbourne and The Willows, Broomhills Chase, Little Burstead | Billericay | 0.37 | Map 7 |
| SS0027 | Land East of Crystal (formally The Willows), West of Knoll Cottage, Broomhills Chase, Little Burstead | Billericay | 0.23 | Map 7 |
| SS0028 | Land adjacent to Homeleigh, Laindon Common Road, Little Burstead | Billericay | 0.07 | Map 2 |
| SS0029 | Land in front of 'The Reddings', south of Burstead Cottage, Laindon Common Road, Little Burstead | Billericay | 0.09 | Map 2 |
| SS0030 | Land Opposite Roseleigh, The Chase, Little Burstead | Billericay | 0.59 | Map 8 |

| Site Ref | Site Address | Settlement | Site Area (ha) | Map insert |
|----------|--|------------|----------------|------------|
| SS0031 | Land north of Harold Wood House, Green Lane, Little Burstead | Billericay | 0.1 | Map 8 |
| SS0032 | Land South of MaeVal, Green Lane, Little Burstead | Billericay | 0.63 | Map 7 |
| SS0033 | Land West of Denewood, Studland Avenue | Wickford | 0.15 | Map 20 |
| SS0034 | Wickford Car Park, rear of High Street and Ladygate Centre | Wickford | 0.78 | Map 5 |
| SS0036 | Land at Market Avenue and Market Road, Wickford, including the swimming pool and 70-108 Market Avenue. | Wickford | 0.1 | Map 5 |
| SS0039 | Land adjacent to 48 Castledon Road, Wickford | Wickford | 0.3 | Map 4 |
| SS0040 | Land rear of Almond Avenue, Wickford | Wickford | 0.29 | Map 5 |
| SS0041 | Land to the r/o 97 – 101 Southend Road, Wickford | Wickford | 0.2 | Map 5 |
| SS0042 | Land rear of 101-107 Hill Avenue Wickford | Wickford | 0.26 | Map 6 |
| SS0043 | Plot of 32 Hill Avenue | Wickford | 0.61 | Map 6 |
| SS0044 | Rear of 49 – 69 Fanton Chase | Wickford | 0.26 | Map 6 |
| SS0046 | Land at Shot Farm, Southend Road, Wickford | Wickford | 23.2 | Map 6 |
| SS0047 | Land east of Oak Avenue, south of Templar Lodge, Wickford | Wickford | 0.05 | Map 6 |
| SS0049 | Land adjacent to Holly Lodge, Oak Avenue, Wickford | Wickford | 0.15 | Map 6 |
| SS0050 | Land east of Sunnyside, Enfield Road, Wickford | Wickford | 0.06 | Map 6 |
| SS0051 | Land at Claygate, Enfield Road, Wickford | Wickford | 0.05 | Map 6 |
| SS0052 | Land East of Church Road, North of Glebe Road, Ramsden BellHouse | Wickford | 17.82 | Map 4 |
| SS0053 | Land south and north of Barn Hall (Area of Special Reserve BAS S3) + Allocation S3 + R3 | Wickford | 20.95 | Map 5 |
| SS0054 | Land north and east of Station Avenue, Barn Hall, Wickford | Wickford | 5.23 | Map 5 |
| SS0056 | Land west of Lower Dunton Road, Dunton, Basildon | Basildon | 28 | Map 12 |
| SS0057 | Land at Hereford House, Lower Dunton Road, Dunton, Basildon | Basildon | 4.41 | Map 12 |

| Site Ref | Site Address | Settlement | Site Area (ha) | Map insert |
|----------|---|------------|----------------|------------|
| SS0058 | Land at Ford Dunton Technical Centre, Dunton, Laindon, Basildon | Basildon | 82.5 | Map 12 |
| SS0059 | Land at Ford Dunton Technical Centre, and Former Laindon School Playing field, Laindon, Basildon | Basildon | 14.9 | Map 12 |
| SS0060 | Land at corner of Nevendon Road and Courtauld Road | Basildon | 1.55 | Map 10 |
| SS0063 | Land at Dorval on corner of Pound Lane and Arterial Road, Laindon | Basildon | 0.19 | Map 13 |
| SS0064 | Land east of Pound Lane, Laindon | Basildon | 1.3 | Map 13 |
| SS0067 | Land at Laindon Link, South West of Roundacre | Basildon | 0.67 | Map 13 |
| SS0068 | Car park southwest of Roundacre. | Basildon | 1.34 | Map 13 |
| SS0069 | Open Space and garages at rear of 1-53 Paprills, 318-334 Great Gregorie and 156-184 The Knares, Lee Chapel South | Basildon | 0.59 | Map 13 |
| SS0070 | Land south of Basildon College, north of Basildon Hospital | Basildon | 13.42 | Map 18 |
| SS0071 | Land north of Dry Street (Area of Special Reserve – Saved Policy BAS S3) | Basildon | 19.03 | Map 18 |
| SS0072 | Thurrock and Basildon College Nethermayne Campus | Basildon | 8.28 | Map 18 |
| SS0073 | Rear of 6-38 Eastley, Basildon | Basildon | 0.7 | Map 18 |
| SS0076 | Land North of Nethermayne, South of 35 Toucan Way, including car park and outbuildings at Basildon Golf Course | Basildon | 2.02 | Map 18 |
| SS0077 | Church Walk House, Church Walk, Basildon SS14 1EH | Basildon | 0.11 | Map 13 |
| SS0078 | Cherrydown West / Ashdon Way Car Park | Basildon | 1.06 | Map 13 |
| SS0082 | Land opposite 54-84 Audley Way | Basildon | 0.25 | Map 13 |
| SS0083 | Land East of Clay Hill Road, North of Witchards and South of Railway Line | Basildon | 0.98 | Map 14 |
| SS0084 | Community Hall off Witchards and Open Space rear of 26-45 Gun Hill Place and rear of 41-58 Wickham Place, Kingswood | Basildon | 3.68 | Map 14 |
| SS0085 | Land north of Gun Hill Place, Basildon | Basildon | 0.43 | Map 14 |
| SS0086 | Treetops and Land Adjacent Treetops, North Road, Crays Hill | Crays Hill | 0.32 | Map 9 |

| Site Ref | Site Address | Settlement | Site Area (ha) | Map insert |
|----------|--|------------|----------------|------------|
| SS0087 | Open Space and garages at rear of 2-12 Priors Close, 94-114 Pinmill and 442-510 Long Riding, Barstable | Basildon | 0.23 | Map 14 |
| SS0088 | Open Space rear of 8-34 Codenham Straight and rear of 40-66 Codenham Green, Kingswood | Basildon | 0.16 | Map 14 |
| SS0089 | Open Space rear of 2-28 Wynters and rear of 1-17 Codenham Straight, Kingswood | Basildon | 0.25 | Map 18 |
| SS0090 | Basildon Integrated Support Service (Lincewood County Infants School Annexe) High Road, Langdon Hills | Basildon | 0.36 | Map 17 |
| SS0092 | Land west of High Road and South of The Grove, Langdon Hills | Basildon | 1.69 | Map 17 |
| SS0093 | Land adjacent to 6 Lee Chapel Lane, Langdon Hills | Basildon | 0.46 | Map 17 |
| SS0094 | Superstore and Car Park, Mandeville Way, Laindon | Basildon | 3 | Map 12 |
| SS0096 | Land at corner of Mandeville Way and West Mayne/North of 75-92 Menzies Avenue, Laindon | Basildon | 0.59 | Map 12 |
| SS0098 | Land at Presidents Court, Hoover Drive, Laindon | Basildon | 0.08 | Map 12 |
| SS0101 | Land north of Church Hill, Laindon | Basildon | 9.29 | Map 13 |
| SS0103 | Open Space adjacent to 26 Scarletts and r/o 14-28 The Upway, Fryerns | Basildon | 0.16 | Map 14 |
| SS0105 | Ashleigh Centre & Fryerns Library, Whitmore Way | Basildon | 0.94 | Map 14 |
| SS0107 | Land at Long Riding, north of Napier Close, Barstable | Basildon | 1.83 | Map 14 |
| SS0108 | Open Space opposite 113-151 Church Road and South of Fairhouse County Primary School, Vange | Basildon | 1.13 | Map 14 |
| SS0111 | Vange Hill Drive Open Space, Vange | Basildon | 1.48 | Map 19 |
| SS0113 | Open Space rear of 1-47 Goldings Crescent and between 8 and 10 Moss Drive, Vange | Basildon | 0.32 | Map 19 |
| SS0114 | Open Space North West of Ryedene CP School, Ryedene, Vange, Basildon | Basildon | 0.33 | Map 19 |
| SS0115 | Open Space between Ryedene CP School and Springfields, Freshwater Drive and Driftway, Vange, Basildon | Basildon | 0.9 | Map 19 |
| SS0117 | Land at the North end of Kent View Road Open Space, to the rear of No 88 to No 136 Kent View Road, including the garages | Basildon | 0.68 | Map 14 |
| SS0118 | Open Space, North of 59-67 Bardfield and adjacent to 37-45 Bardfield, Vange, Basildon | Basildon | 0.3 | Map 14 |

| Site Ref | Site Address | Settlement | Site Area (ha) | Map insert |
|----------|--|------------|----------------|------------|
| SS0119 | Riverton Hall, Bardfield, Basildon | Basildon | 0.22 | Map 14 |
| SS0120 | Open Space at rear of 26-54 Dencourt Crescent and rear of 34-54 The Greensted, Barstable, Basildon | Basildon | 0.53 | Map 14 |
| SS0121 | Open Space and garages at the rear of 5-21 Marney Drive and rear of 80-100 Luncies Road, Barstable, Basildon | Basildon | 0.24 | Map 14 |
| SS0122 | Open Space between 5-25 and 83 Meredene and 37-59 Stagden Cross, Barstable, Basildon | Basildon | 0.51 | Map 14 |
| SS0123 | Former Fryerns School and Social Services Offices, Broadmayne, Craylands | Basildon | 3.23 | Map 14 |
| SS0124 | Gardiners Lane South, Cranes Farm Road, Basildon | Basildon | 17.25 | Map 9 |
| SS0125 | Land adjacent Southwood Court, Great Spenders, Basildon | Basildon | 0.59 | Map 9 |
| SS0126 | Land north of Hardy Road, east of the car park | Basildon | 0.16 | Map 9 |
| SS0127 | Pitches south of Cranes Farm Road, Basildon | Basildon | 4.04 | Map 9 |
| SS0128 | Land at north and west of Unit 1 Waterfront Walk, Pipp's Hill Industrial | Basildon | 1.05 | Map 9 |
| SS0130 | Land South of Wash Road, West of Pipp's Hill Road North and East of Eastfield Road, Basildon | Basildon | 17.76 | Map 8 |
| SS0131 | Festival Leisure Retail Park, Cranes Farm Road | Basildon | 13.39 | Map 9 |
| SS0133 | Yardley Business Park, Land bounded by Luckyn Lane and Miles Gray Road, Pipp's Hill Industrial | Basildon | 2.18 | Map 13 |
| SS0134 | Land at north of Gloucester Park between, Basildon | Basildon | 5.55 | Map 13 |
| SS0135 | Gloucester Park, north of fishing lake and south of Sporting Village | Basildon | 10.87 | Map 13 |
| SS0136 | Pipp's Hill Retail Park, Basildon | Basildon | 7.29 | Map 13 |
| SS0137 | 1-31 Runwell Road, Wickford | Wickford | 0.44 | Map 5 |
| SS0138 | 1-15 London Road and Frasier's PH | Wickford | 0.42 | Map 5 |
| SS0139 | Open Space to the rear of 22-30 The Fold and opposite 24-30 Honey-pot Lane, Fryerns | Basildon | 0.19 | Map 14 |
| SS0140 | Open Space, East of Abbots Court and Chaplin Close, West of South Wash Road, Noak Bridge | Basildon | 0.84 | Map 8 |
| SS0141 | Land at the junction of Fore Street and Bridge Street, Noak Bridge | Basildon | 0.1 | Map 8 |

| Site Ref | Site Address | Settlement | Site Area (ha) | Map insert |
|----------|---|----------------|----------------|------------|
| SS0142 | Pipps Hill Farm, Land West of Pipps Hill Road North, North of Southend Arterial road, Basildon | Basildon | 0.32 | Map 8 |
| SS0143 | Allocation E4 Land adjacent to Courtauld Road | Basildon | 1.48 | Map 10 |
| SS0144 | Land adjacent Lypmstone, Burnt Mills Road, Basildon | Basildon | 0.43 | Map 10 |
| SS0145 | Land adjacent to the Watermill, Burnt Mills Road, Pitsea | Basildon | 0.72 | Map 14 |
| SS0147 | Land at Parklands, rear of 5-29 Parkside, Northlands | Basildon | 0.35 | Map 14 |
| SS0148 | Open Space at junction of Ashlyns and Cheshunts, adjacent to/to the rear of 1-5 Cheshunts and 133 Cheshunts, Felmores | Basildon | 1.88 | Map 14 |
| SS0149 | Open space adjacent to Great Chalvedon Hall opposite 31-57 Tyefields | Basildon | 1.06 | Map 15 |
| SS0150 | Land at North of 36 Popes Crescent, Pitsea | Basildon | 0.33 | Map 14 |
| SS0152 | Dipple Medical Centre and land east of Medical Centre, rear of 2-22 Gifford Green | Basildon | 0.36 | Map 14 |
| SS0154 | 1-12 Broadway North, Pitsea, Basildon | Basildon | 0.4 | Map 14 |
| SS0155 | Land at Waterville Drive, Pitsea | Basildon | 0.25 | Map 19 |
| SS0156 | Terminus Drive, Pitsea | Basildon | 3.52 | Map 19 |
| SS0157 | Cromwell Manor, Pitsea Hall Lane, Pitsea | Basildon | 6.9 | Map 19 |
| SS0158 | Tuskite Works, Pitsea Hall Lane, Pitsea | Basildon | 0.44 | Map 19 |
| SS0159 | Land bounded by A130, A127 and Sliproads | Basildon | 18.5 | Map 16 |
| SS0160 | (Benfleet Triangle), East of Bonvilles Farm, Arterial Road | Basildon | 44.64 | Map 16 |
| SS0161 | Land west of Mountnessing Road, North of London Road and South of the railway line, Billericay | Billericay | 24.79 | Map 2 |
| SS0163 | Land North of London Road, East of Ilfracombe Avenue and West of Pound Lane, Bowers Gifford | Bowers Gifford | 29.67 | Map 15 |
| SS0164 | The Wickford Education Centre, Alderney Gardens, Wickford | Wickford | 1.58 | Map 5 |
| SS0166 | Land adjacent to Nevendon Rd (A132), east of Sutcliffe Close, to north of Champion Close | Wickford | 1.23 | Map 5 |
| SS0167 | ITEC Training Centre, Burnt Mills Road | Basildon | 0.28 | Map 10 |

| Site Ref | Site Address | Settlement | Site Area (ha) | Map insert |
|----------|---|------------|----------------|------------|
| SS0168 | Open Space, Community Hall and garages, r/o 3-83 Langham Crescent, Great Burstead | Billericay | 0.65 | Map 3 |
| SS0169 | Open space at Passingham Close, to the rear of 40-58 Passingham Avenue and r/o 20-24 Froden Brook | Billericay | 0.32 | Map 3 |
| SS0171 | Open Space opposite 40-68 Wickhay, Lee Chapel North | Basildon | 0.25 | Map 13 |
| SS0172 | Open space at r/o 19-39 Cunningham Drive, 2-10 Logan Link, 5-6 Brodie Walk and 10-12 Nicholson Grove | Wickford | 0.41 | Map 5 |
| SS0173 | Open space between Maitland Rd, Scott drive and The Broadway, the Wick Wickford | Wickford | 0.97 | Map 5 |
| SS0174 | Open space at Apple Tree Way between Pippin Court & St Catherine's Court, Wickford | Wickford | 0.16 | Map 5 |
| SS0176 | Open Space adjacent to 63 Hollyford, 13 Longtail & 5 Dunfane, Billericay | Billericay | 0.15 | Map 1 |
| SS0177 | Land at 157-167 Nevendon Road, Wickford | Wickford | 0.53 | Map 5 |
| SS0178 | Land rear of 13 and 13a Valley Road, Billericay | Billericay | 0.02 | Map 3 |
| SS0179 | Land at rear of 215 Pound Lane, North Benfleet | Basildon | 0.03 | Map 15 |
| SS0181 | Laindon Town Centre/shopping centre, Laindon High Road | Basildon | 4.71 | Map 12 |
| SS0182 | Land adjacent to the south side of Cranes Farm Road, Basildon, from Ghyllgrove to the field of Pendle Drive/ Pendle Close | Basildon | 0.96 | Map 9 |
| SS0183 | Mayflower Retail Park, including Tesco store and adjoining restaurants | Basildon | 7.3 | Map 9 |
| SS0186 | Sainsbury's, Cricketers Way, Nevendon | Basildon | 3.88 | Map 10 |
| SS0187 | Land north of Southend Road and east of the railway, Wickford | Wickford | 16.8 | Map 6 |
| SS0188 | Land adj 15 New Century Road, Laindon | Basildon | 0.13 | Map 12 |
| SS0189 | Maitland Lodge, Southend Road | Billericay | 1.48 | Map 8 |
| SS0190 | Roseview, Burnt Mills Road, and land to rear of Rose View, Basildon | Basildon | 0.66 | Map 15 |
| SS0191 | Land north of Vange Primary School and Basildon zoo | Basildon | 15.02 | Map 18 |
| SS0192 | Land rear of, and including, Ravenscroft and Saremma, Gardiners Lane North, Crays Hill | Crays Hill | 0.97 | Map 9 |

| Site Ref | Site Address | Settlement | Site Area (ha) | Map insert |
|----------|--|-------------------|----------------|------------|
| SS0193 | 3 Kenilworth Close, South of the railway line, Billericay | Billericay | 0.34 | Map 2 |
| SS0194 | Noak Hill Golf Course, 187 Noak Hill Road | Billericay | 6.24 | Map 8 |
| SS0195 | Downham View Farm, 47 Castledon Road, to rear of Studland Avenue and Southbourne Grove, Wickford | Wickford | 2.24 | Map 4 |
| SS0196 | Land at The Briars, Church Road, Ramsden Bellhouse | Ramsden Bellhouse | 1.18 | Map 4 |
| SS0197 | Alpha Garden Centre, London Road | Wickford | 3.03 | Map 4 |
| SS0198 | Thatched Cottage and Land to the rear of Thatched Cottage, Southend Road | Billericay | 2.55 | Map 3 |
| SS0199 | Land rear of 31 and 33 Mountnessing Road, Billericay | Billericay | 0.5 | Map 2 |
| SS0200 | 27 Mountnessing Road, Billericay, inclusive of land at rear | Billericay | 0.26 | Map 2 |
| SS0201 | Land rear of 5 Kenilworth Close and no. 6 Kenilworth Close, Billericay | Billericay | 0.44 | Map 2 |
| SS0202 | No 53 Castledon Road and Land from rear of No 53 to rear of No 81, Castledon Road, Wickford | Wickford | 2.29 | Map 4 |
| SS0203 | Bluebell Lodge, Mountnessing Road, Billericay | Billericay | 0.13 | Map 2 |
| SS0205 | Pine Cottage, Church Road | Ramsden Bellhouse | 0.15 | Map 4 |
| SS0206 | Wickford Memorial Park Community Hall and Car Park, Rettendon View | Wickford | 0.22 | Map 5 |
| SS0207 | Farm land east of Pound Lane, North Benfleet | Basildon | 121.23 | Map 16 |
| SS0208 | Hovefields on Southern Arterial Road, North Benfleet | Basildon | 7.28 | Map 11 |
| SS0209 | Arterial Rd North, North Benfleet | Basildon | 0.34 | Map 16 |
| SS0210 | Land east of Tyefields, south of Burnt Mills Road, Basildon | Basildon | 51.04 | Map 15 |
| SS0211 | Land south of Burnt Mills Road, North of Rushley Park, Basildon | Basildon | 0.75 | Map 15 |
| SS0212 | Ravensbourne, Land east of Tyefields, south of Burnt Mills Road, north of Trenham Avenue, Basildon | Basildon | 0.45 | Map 15 |
| SS0213 | Land east of Tyefields, south of Burnt Mills Road, Basildon | Basildon | 2.57 | Map 15 |
| SS0214 | Land east of rushley, south of Burnt Mills Road, Basildon | Basildon | 0.36 | Map 15 |

| Site Ref | Site Address | Settlement | Site Area (ha) | Map insert |
|----------|---|-------------------|----------------|------------|
| SS0215 | Land east of rushley, south of Burnt Mills Road, Basildon | Basildon | 0.19 | Map 15 |
| SS0216 | Land adjacent Ashburton, east of Trenham Avenue, Basildon | Basildon | 0.38 | Map 15 |
| SS0218 | Land to the west of Eversley Road, Pitsea | Basildon | 3.55 | Map 15 |
| SS0219 | Land east of Eric Road and east of Alpha Close | Basildon | 1.15 | Map 16 |
| SS0220 | Police Houses and Land adjacent, Church Road, Ramsden Bellhouse | Ramsden Bellhouse | 0.29 | Map 4 |
| SS0221 | Land adjacent to Copper Beeches, Orchard Avenue, Ramsden BellHouse | Ramsden Bellhouse | 0.54 | Map 4 |
| SS0222 | Land adjacent to Sliverwood Lodge, Orchard Avenue, Ramsden BellHouse | Ramsden Bellhouse | 0.11 | Map 4 |
| SS0223 | Land south of Ramsden Park Road, Ramsden Bellhouse | Ramsden Bellhouse | 3.1 | Map 4 |
| SS0224 | Park Farm Cottages and Amberwood, Park Lane, Ramsden Bellhouse | Ramsden Bellhouse | 0.96 | Map 4 |
| SS0225 | Land at Holly Lodge, Oak Avenue, Wickford | Wickford | 0.08 | Map 6 |
| SS0230 | The Paddock, South of Salcott Crescent, East of Cranfield Park Road Wickford | Wickford | 1.17 | Map 11 |
| SS0231 | Land east of Tye Common Road and west of Wiggins Lane, Little Burstead (Salmons Farm/Richdan Farm) | Billericay | 30.71 | Map 2 |
| SS0232 | Land north of Clockhouse Road/Tye Common Road, east of Wiggins Lane, west of Little Burstead Common | Billericay | 49.46 | Map 2 |
| SS0234 | Land west of Nethermayne, near Five Bells, Basildon | Basildon | 2.25 | Map 18 |
| SS0235 | Land at Tompkins Farm, London Road, Vange | Basildon | 11.61 | Map 18 |
| SS0236 | Basildon zoo site, London road, Vange. | Basildon | 1.94 | Map 18 |
| SS0237 | Brooklands, West of Hardings Elms Road, | Basildon | 0.99 | Map 8 |
| SS0238 | Land between Outwood Farm Road and Sunnymede, Billericay | Billericay | 16.09 | Map 3 |
| SS0240 | Land north of Jostan, Coxes Farm Road, Great Burstead, Billericay. | Billericay | 5.37 | Map 3 |
| SS0241 | Land North of Tuscarona, Outwood Farm Road, Billericay | Billericay | 2.14 | Map 3 |
| SS0242 | Cranfield House, Cranfield Park Road, Wickford | Wickford | 1.45 | Map 11 |

| Site Ref | Site Address | Settlement | Site Area (ha) | Map insert |
|----------|--|------------|----------------|------------|
| SS0243 | Land between St Germain and Barstable House, Cranfield Park Road, Wickford | Wickford | 0.92 | Map 11 |
| SS0244 | Land at Alberta, South of Buena Vista, Southbourne Grove | Wickford | 0.15 | Map 20 |
| SS0245 | Land north of 144 Castledon Road, Wickford (Plot of 146) | Wickford | 0.09 | Map 4 |
| SS0246 | Land at Greenacres Farm, Castledon Road | Wickford | 16.19 | Map 4 |
| SS0247 | Land adjacent to Honiley, Honiley Avenue, Wickford | Wickford | 0.44 | Map 11 |
| SS0248 | Land at Faircroft, Hovefields Drive, Wickford | Wickford | 0.6 | Map 11 |
| SS0249 | Land west of Mandeville Way, Laindon, Basildon | Basildon | 15.51 | Map 12 |
| SS0250 | Grangehurst, Honiley Avenue | Wickford | 0.28 | Map 11 |
| SS0251 | Land East of New House Avenue, (Opposite The Gables) | Wickford | 0.37 | Map 4 |
| SS0252 | Land at Winton Avenue, New House Farm Estate | Wickford | 0.07 | Map 20 |
| SS0253 | Land at Boscombe Avenue | Wickford | 0.06 | Map 20 |
| SS0254 | Land opposite 36 Boscombe Avenue, Wickford | Wickford | 0.07 | Map 20 |
| SS0255 | Land opposite Ashford Boscombe Avenue | Wickford | 0.07 | Map 20 |
| SS0256 | Land adjacent 5 Canford Avenue | Wickford | 0.11 | Map 20 |
| SS0257 | Land at rear and East of Littledene, junction of Christchurch Avenue and Studland Avenue | Wickford | 0.13 | Map 20 |
| SS0258 | Land known as Oak Meadow, Christchurch Avenue, rear of Beaumont Winton Avenue | Wickford | 0.12 | Map 20 |
| SS0259 | Land known as Brambly Hedge, opposite Mavylen, Studland Avenue | Wickford | 0.07 | Map 20 |
| SS0260 | Land between Littledene and Fairview, Studland Avenue | Wickford | 0.13 | Map 20 |
| SS0261 | Land East of Eton Manor, Branksome Avenue, Wickford | Wickford | 0.13 | Map 20 |
| SS0262 | Land West of 201 Wickhay and North of 153 Falstones | Basildon | 0.01 | Map 13 |
| SS0263 | Land at Branksome Avenue. | Wickford | 0.2 | Map 20 |

| Site Ref | Site Address | Settlement | Site Area (ha) | Map insert |
|----------|---|------------|----------------|------------|
| SS0264 | Land opposite Malcom and at East of No 285, Studland Avenue | Wickford | 0.19 | Map 20 |
| SS0265 | Land opposite St Annes, Southbourne Grove | Wickford | 0.14 | Map 20 |
| SS0266 | Land West of Sunnysdene, Studland Avenue | Wickford | 0.07 | Map 20 |
| SS0267 | Land at Portland House, Cranfield Park Road, Wickford | Wickford | 0.37 | Map 11 |
| SS0268 | Land North of The Willows, on the corner of London Road & Lower Park Road, Wickford | Wickford | 0.43 | Map 10 |
| SS0269 | Land North of The Willows, Lower Park Road, Wickford | Wickford | 0.15 | Map 10 |
| SS0270 | Land at 113/116 Meadow Way, Wickford SS12 9HA | Wickford | 0.2 | Map 11 |
| SS0271 | Land between Nevendon Road and Borwick Lane incorporating The Gables, Wickford | Wickford | 2.72 | Map 10 |
| SS0272 | Land at Bromfords Villa, Borwick Lane, Wickford | Wickford | 0.48 | Map 10 |
| SS0273 | Burton Lodge and Kennels, Borwick Lane, Wickford | Wickford | 1.56 | Map 10 |
| SS0274 | The Retreat, Corner of Studland Avenue and Christchurch Avenue | Wickford | 0.06 | Map 20 |
| SS0275 | Land North of Sarjon at junction of Southbourne Grove and Studland Avenue, | Wickford | 0.09 | Map 20 |
| SS0276 | Thonycroft, Meadow Way, Wickford | Wickford | 0.44 | Map 11 |
| SS0277 | Lyndale, Hovefields Drive, Wickford | Wickford | 0.75 | Map 11 |
| SS0278 | Redlands, Hovefields Drive, Wickford | Wickford | 2.29 | Map 11 |
| SS0279 | Auckland, Hovefields Avenue, Wickford | Wickford | 0.39 | Map 11 |
| SS0280 | Sunnysdene Farm, Hovefields Avenue, Wickford | Wickford | 1.91 | Map 11 |
| SS0281 | Land at Stevensons Farm, North of Arterial Road and West of A132, Wickford. | Wickford | 16.49 | Map 10 |
| SS0282 | Morbec Farm, Arterial Road, Wickford | Wickford | 6.14 | Map 16 |
| SS0283 | Land at East of Morbec Farm, Arterial Road, Wickford | Wickford | 0.5 | Map 16 |
| SS0284 | Lorraine Cottage, Upper Park Road, Wickford | Wickford | 0.19 | Map 10 |

| Site Ref | Site Address | Settlement | Site Area (ha) | Map insert |
|----------|---|------------|----------------|------------|
| SS0285 | Land at the junction of London Road and Ramsden View Road, Wickford. | Wickford | 4.49 | Map 4 |
| SS0286 | Land South of London Road, from West of Tudor Way to East of Ramsden View Road, Wickford. | Wickford | 7.6 | Map 4 |
| SS0287 | Land West and East of and incorporating Brick House Farm, 229 London Road, Wickford. | Wickford | 0.84 | Map 4 |
| SS0288 | Open Space and Garages, adjacent 31 and 36 Woolshots Road | Wickford | 0.49 | Map 4 |
| SS0289 | Land between St Arthurs and Oakmead, Southbourne Grove | Wickford | 0.04 | Map 20 |
| SS0290 | Land adjacent 140 Castledon Road, Wickford | Wickford | 0.07 | Map 4 |
| SS0291 | Land to the rear of Great Broomfields, Cranfield Park Road, Wickford | Wickford | 3.89 | Map 11 |
| SS0292 | Land between Royston and Larksmead Meadow Way, Wickford | Wickford | 0.07 | Map 11 |
| SS0293 | Land at corner of Meadow Way and Fieldway, Wickford | Wickford | 0.04 | Map 11 |
| SS0294 | Greendene, Upper Park Road, Wickford | Wickford | 0.16 | Map 10 |
| SS0295 | Land at junction of Fairway and Cranfield Park Road, Wickford | Wickford | 0.25 | Map 11 |
| SS0296 | Land at junction of Fieldway and The Chase, Fairmead Estate, Wickford | Wickford | 0.07 | Map 11 |
| SS0297 | Land at Morbec Lodge, Morbec Farm, Southend Arterial Road | Wickford | 0.76 | Map 16 |
| SS0298 | St Mary's and Sirocoby Kennels, Newhouse Avenue | Wickford | 1.27 | Map 4 |
| SS0299 | Land adjacent Bluebell Cottage, Buckwyns Chase | Billericay | 1.77 | Map 1 |
| SS0300 | Land adjacent Bluebell Cottage and the Cottage Nurseries, Buckwyns Chase | Billericay | 0.83 | Map 1 |
| SS0301 | Land adjacent Bluebell Cottage, Buckwyns Chase | Billericay | 0.44 | Map 1 |
| SS0302 | Crown View, Crays Hill Road | Crays Hill | 0.92 | Map 9 |
| SS0303 | Land to east of Allotment Gardens, Queens Road, Crays Hill | Crays Hill | 0.36 | Map 9 |
| SS0304 | Land adjacent Bluebell Lodge, 403 Mountnessing Road, Billericay | Billericay | 0.75 | Map 2 |
| SS0305 | Land between 4 and 5 Elm Cottages, Coxes Farm Road, Billericay | Billericay | 2.39 | Map 3 |

| Site Ref | Site Address | Settlement | Site Area (ha) | Map insert |
|----------|--|------------|----------------|------------|
| SS0306 | Willoughby Coachworks, Coxes Farm Road, Billericay | Billericay | 0.83 | Map 3 |
| SS0307 | Southend Farm, Southend Road, South Green, Billericay | Billericay | 4.5 | Map 3 |
| SS0308 | Rosedene, Coxes Farm Road, Billericay | Billericay | 1.38 | Map 3 |
| SS0310 | Land adjacent fairview, Break Egg Hill, Billericay | Billericay | 0.08 | Map 3 |
| SS0311 | Land at junction of Break Egg Hill and Brackendale | Billericay | 0.27 | Map 3 |
| SS0312 | Land between oakwood and ingledew, Break Egg Hill, Billericay | Billericay | 0.22 | Map 3 |
| SS0313 | Land east of Lyndhurst, Billericay | Billericay | 0.05 | Map 3 |
| SS0314 | Land west of Lyndhurst, Billericay | Billericay | 0.05 | Map 3 |
| SS0315 | Land opposite Glentowy, Brackendale Billericay | Billericay | 0.02 | Map 3 |
| SS0316 | Land between Blackmore Farm and No. 20 Noak Hill Road | Billericay | 0.31 | Map 2 |
| SS0317 | Junction of Oak Road and Oak Lane, Crays Hill | Crays Hill | 1.44 | Map 9 |
| SS0318 | Land West of Rookery Nook, Crays Hill | Crays Hill | 0.61 | Map 9 |
| SS0319 | Land between London Road and Corner Road, Crays Hill | Crays Hill | 0.68 | Map 9 |
| SS0320 | Land opposite South Lodge, Approach Road, Crays Hill | Crays Hill | 0.21 | Map 9 |
| SS0321 | Land east of South Lodge, Approach Road, Crays Hill | Crays Hill | 0.13 | Map 9 |
| SS0322 | Land at Junction of Corner Road and London road, West of Meadowside, Crays Hill | Crays Hill | 0.12 | Map 9 |
| SS0323 | Land at Huntsman House, Kennel Lane | Billericay | 5.49 | Map 3 |
| SS0324 | Land East of The Hayloft and The Fox Cottage, Kennel Lane | Billericay | 0.54 | Map 3 |
| SS0325 | Land opposite No 5 to 27 Kennel Lane, Kennel Lane, Billericay | Billericay | 0.55 | Map 3 |
| SS0326 | Land including Stables and Groom Cottage, Kennel Lane, Billericay | Billericay | 3.53 | Map 3 |
| SS0327 | Barleylands Council Depot, Barleylands Road | Billericay | 4.88 | Map 8 |
| SS0328 | Billericay Cricket Club, Blunts Wall Road | Billericay | 5.65 | Map 2 |
| SS0329 | Land at Curds Farm, Tye Common Road, Billericay | Billericay | 1.23 | Map 2 |
| SS0330 | Land at Stock Brook Manor Golf Course, Queens Park Avenue, opposite No 4 to No 7 Lampern Mews; No 3 and No 4 Lampern Close; No 1 to No 5 Lampern Crescent; No 12 to No 48 Sussex Way | Billericay | 2.6 | Map 1 |
| SS0331 | Great Blunts Farmhouse and Land South East of Great Blunts Farmhouse, Stock Road | Billericay | 3.26 | Map 1 |
| SS0332 | Buttsbury Lodge and Land adjacent to Buttsbury Lodge, Stock Road, Stock | Billericay | 1.98 | Map 1 |

| Site Ref | Site Address | Settlement | Site Area (ha) | Map insert |
|----------|---|------------|----------------|------------|
| SS0333 | Land north of Kennel Lane, east of the A176, Billericay (inclusive of Langhams, Kennel Lane) | Billericay | 7.85 | Map 3 |
| SS0334 | Buttsbury Lodge Farm and adjacent land | Billericay | 2.4 | Map 1 |
| SS0335 | Land at Stock Brook Manor Golf Course, Queens Park Avenue, opposite No 4 to No 8 Princes Mews; No 5 and No 6 Princes Court; No 2 to No 51 Arundel Way | Billericay | 8.3 | Map 1 |
| SS0336 | Great Wasketts Farm, Gardiners Lane, Billericay and Gardiners View | Billericay | 7.03 | Map 9 |
| SS0337 | Land Rear of 11 Noak Hill Close | Billericay | 0.73 | Map 8 |
| SS0338 | Highfield, Potash Road, Billericay | Billericay | 0.33 | Map 1 |
| SS0339 | Land Rear of 23-41 Potash Road | Billericay | 7.63 | Map 1 |
| SS0340 | Land at Barleylands | Billericay | 32.12 | Map 8 |
| SS0341 | Land south of Whites Farm, Basildon | Basildon | 8.83 | Map 8 |
| SS0342 | Land at Granites Farm, Billericay | Billericay | 55.08 | Map 8 |
| SS0344 | Lynview and Land West of Lyndale, Hovefields Drive, Wickford | Wickford | 0.55 | Map 11 |
| SS0345 | Hawthorns, Hovefields Drive, Wickford | Wickford | 0.67 | Map 11 |
| SS0346 | White Post Farm, Laindon Common Road, Little Burstead | Billericay | 2.3 | Map 2 |
| SS0347 | Land opposite 193-203 Church Street, Great Burstead | Billericay | 0.53 | Map 8 |
| SS0348 | Land adjacent A129, forming south east corner of Gatwick House, Southend Road | Billericay | 1.1 | Map 3 |
| SS0349 | Land West of Kennel Lane, opposite Coopers Drive and Passingham Avenue | Billericay | 10.65 | Map 3 |
| SS0350 | Land between Brays and Mawney, Laindon Road | Billericay | 1.29 | Map 2 |
| SS0351 | Land adjacent to Freshwater, Osborne Road, Basildon | Basildon | 0.15 | Map 15 |
| SS0352 | Land adjacent Willows, Osborne Road, Basildon | Basildon | 0.06 | Map 15 |
| SS0353 | Land west of Rosedene, Clifton Road, Basildon | Basildon | 0.21 | Map 16 |
| SS0354 | Land at the corner of Windsor Road, Basildon | Basildon | 0.32 | Map 15 |
| SS0355 | The Orchards, Clifton Road, Basildon | Basildon | 0.19 | Map 16 |
| SS0356 | Land North of The Glen, Brook Drive, Fobbing | Basildon | 0.07 | Map 18 |
| SS0357 | Land South of The Glen, Brook Drive, Fobbing | Basildon | 0.07 | Map 18 |
| SS0358 | Ladyspring Wood, Dunton Road, Dunton | Basildon | 0.38 | Map 7 |
| SS0359 | Beatrice Villa, Katherine Road, Basildon | Basildon | 0.07 | Map 15 |
| SS0361 | Land adjacent to Sellyhills, Clifton Road, Basildon | Basildon | 0.19 | Map 16 |
| SS0362 | North Benfleet Lodge, Pound Lane, Basildon | Basildon | 2.33 | Map 15 |

| Site Ref | Site Address | Settlement | Site Area (ha) | Map insert |
|----------|--|----------------|----------------|------------|
| SS0363 | Land between Thames View and Brooklands, Bells Hill Road, Basildon | Basildon | 0.32 | Map 18 |
| SS0364 | Land Fronting North of Clarence Road, Basildon | Basildon | 0.9 | Map 16 |
| SS0365 | Land at North of Carlton Road and Lower Avenue, Basildon | Basildon | 1.7 | Map 15 |
| SS0366 | Land at The Nook, Acacia Road, North Benfleet | Basildon | 0.19 | Map 15 |
| SS0368 | Land adjacent Empire House, Brickfield Road, Vange, Basildon | Basildon | 0.41 | Map 18 |
| SS0369 | Empire House, Brickfield Road, Vange, Basildon | Basildon | 0.17 | Map 18 |
| SS0370 | Land at junction of London Road and Brickfield Road, Vange, Basildon | Basildon | 2.33 | Map 18 |
| SS0371 | Land West of Noak Hill Road and North of Wash & Dunton Road. | Basildon | 4.48 | Map 8 |
| SS0372 | Land at Watch House Farm, Wash Road | Basildon | 7.95 | Map 8 |
| SS0373 | Land at Bensons Farm, North of Wash Road | Basildon | 17.32 | Map 8 |
| SS0374 | Land South of London Road, and Old School, Basildon | Basildon | 2.48 | Map 15 |
| SS0375 | Land South of London Road, east of Old Church Road, Basildon | Basildon | 1.41 | Map 15 |
| SS0376 | Land off Burnt Mills Road between Tarr Hall Cottage and Ohio, Basildon | Basildon | 0.74 | Map 15 |
| SS0377 | Rear of Woodbine Cottage, Windsor Road, North Benfleet | Basildon | 0.06 | Map 15 |
| SS0378 | Land adjacent to Windsor Lodge, New Oak Lodge and between Grange Road and Windsor Road | Basildon | 0.17 | Map 15 |
| SS0379 | Land adjacent Toledo, Thomas Road, Bowers Gifford | Bowers Gifford | 0.11 | Map 15 |
| SS0380 | Land at corner of Thomas Road and Katherine Road, Bowers Gifford | Bowers Gifford | 0.58 | Map 15 |
| SS0381 | Land between Toledo and Homeleigh, Thomas Road, Bowers Gifford | Bowers Gifford | 0.07 | Map 15 |
| SS0382 | Land at Homeleigh, Thomas Road, Bowers Gifford | Bowers Gifford | 0.41 | Map 15 |
| SS0383 | Land adjacent Roseville, Dry Street, Langdon Hills | Basildon | 0.29 | Map 17 |
| SS0384 | Land at 216 Pound Lane, Bowers Gifford | Basildon | 0.04 | Map 15 |
| SS0385 | Land south of Dunton Road, Basildon | Basildon | 0.85 | Map 7 |
| SS0386 | Land east of Frithwood Lane | Billericay | 42.95 | Map 2 |
| SS0387 | Land south of 115 Laindon Road, Billericay | Billericay | 0.77 | Map 2 |
| SS0388 | Land south of London Road, Billericay | Billericay | 1.19 | Map 2 |

| Site Ref | Site Address | Settlement | Site Area (ha) | Map insert |
|----------|---|----------------|----------------|------------|
| SS0389 | Land west of Heath Close, Billericay. | Billericay | 2.4 | Map 2 |
| SS0390 | Land at Sellers farm, Dunton Road, Laindon | Basildon | 9.89 | Map 7 |
| SS0392 | Land North of Carlton Road, between Glenwood and Sunnyview, North Benfleet | Basildon | 0.04 | Map 15 |
| SS0393 | Land west of Rosendale, Elm Road, North Benfleet | Basildon | 0.25 | Map 15 |
| SS0394 | Land west of Elm End, Elm Road, North Benfleet | Basildon | 0.33 | Map 15 |
| SS0395 | Land between Dawlish and Brook Cottage, Dry Street, Langdon Hills | Basildon | 0.08 | Map 18 |
| SS0396 | Land at Murray's Farm, Acacia Road, North Benfleet | Basildon | 0.71 | Map 15 |
| SS0397 | Land east of Rosemary, Elm Road, North Benfleet | Basildon | 0.65 | Map 15 |
| SS0398 | Land on the corner of Northlands approach and Dry Street, Langdon Hills, Basildon | Basildon | 0.27 | Map 17 |
| SS0399 | Southway Farm Nuseries, Southway, Dry Street | Basildon | 0.4 | Map 17 |
| SS0400 | Land at rear of Roseville, Dry Street, Langdon Hills | Basildon | 0.12 | Map 17 |
| SS0401 | Land adjacent to Beony, Osborne Road, Basildon | Basildon | 0.05 | Map 15 |
| SS0402 | Land between The Willows / The Homestead and Sunnyside, North Benfleet | Basildon | 0.84 | Map 15 |
| SS0403 | Land East of The Willows, North Benfleet | Basildon | 0.83 | Map 15 |
| SS0404 | Land south of The Willows / The Homestead, North Benfleet | Basildon | 0.12 | Map 15 |
| SS0405 | Land north of Grange Road, west of 287-311 Pound Lane, North Benfleet | Basildon | 1.43 | Map 15 |
| SS0406 | Land rear of 287 Pound Lane, Bowers Gifford | Bowers Gifford | 0.06 | Map 15 |
| SS0407 | The Brambles, Acacia Road, Bowers Gifford | Bowers Gifford | 0.06 | Map 15 |
| SS0408 | Land adjacent Springview, Carlton Road, Bowers Gifford | Bowers Gifford | 0.25 | Map 15 |
| SS0409 | Land opposite Sunside Strip, Cornwall Road, Bowers Gifford | Bowers Gifford | 0.18 | Map 16 |
| SS0410 | Land at Well Green Cottage, Dry Street, Langdon Hills | Basildon | 0.07 | Map 17 |
| SS0412 | Windsor Road, Bowers Gifford | Bowers Gifford | 0.07 | Map 15 |
| SS0413 | Land at The Haven, Windsor Road, Bowers Gifford | Bowers Gifford | 0.09 | Map 15 |
| SS0414 | Land west of The Hoathley, Windsor Road, Bowers Gifford | Basildon | 0.06 | Map 15 |

| Site Ref | Site Address | Settlement | Site Area (ha) | Map insert |
|----------|--|------------|----------------|------------|
| SS0415 | Land north of Adelaide Cottage, Windsor Road, Bowers Gifford | Basildon | 0.06 | Map 15 |
| SS0416 | Land east of St Elmo, Windsor Road, Bowers Gifford, Basildon | Basildon | 0.04 | Map 15 |
| SS0417 | Land at Basildon Rose Gardens Ltd, Burnt Mills Road, Basildon | Basildon | 2.85 | Map 15 |
| SS0418 | Land between Briar Walk and Tudor, Windsor Road, north Benfleet | Basildon | 0.05 | Map 15 |
| SS0419 | Land at Smilers Farm, Bowers Gifford, Basildon | Basildon | 3.19 | Map 15 |
| SS0420 | Land at The Whispering, Osborne Road, Bowers Gifford | Basildon | 0.12 | Map 15 |
| SS0421 | Land at The Whispering, Osborne Road, Bowers Gifford | Basildon | 0.2 | Map 15 |
| SS0422 | Land at The Whispering, Osborne Road, Bowers Gifford | Basildon | 0.22 | Map 15 |
| SS0423 | Beatrice Cottage, Elm Road, Bowers Gifford | Basildon | 0.28 | Map 15 |
| SS0424 | Land between Sunnyview and Cranbrook, Osborne Road, North Benfleet | Basildon | 0.09 | Map 15 |
| SS0425 | Land at junction of Hawkesbury Bush Lane and Bells Hill Road, Langdon Hills, Basildon | Basildon | 0.16 | Map 18 |
| SS0426 | Land North and West of Blunts Wall Farm, Blunts Wall Road | Billericay | 27.85 | Map 2 |
| SS0427 | Charlesville and Land East of Charlesville, Acacia Road, North Benfleet, Basildon. | Basildon | 0.55 | Map 15 |
| SS0428 | Land at The Shades, Acacia Road, North Benfleet, Basildon | Basildon | 0.09 | Map 15 |
| SS0429 | Land west of Woodstock, Upper Avenue, North Benfleet, Basildon | Basildon | 0.13 | Map 15 |
| SS0430 | Land at junction of Cross Road and Clarence, Basildon | Basildon | 0.12 | Map 16 |
| SS0431 | The Croft, Blackheath Chase, Langdon Hills, Basildon | Basildon | 4.02 | Map 17 |
| SS0432 | Land at Fallowfield, Grays Avenue, Langdon Hills, Basildon | Basildon | 2.09 | Map 17 |
| SS0433 | The Lodge, land North Crooked Brook, Woodside, The Rest, Magnolia and East of Magnolia, Moores Avenue, Fobbing | Basildon | 0.86 | Map 18 |
| SS0434 | Land at junction of Stormonts Way and Southway, North of Pauldon Southway, Langdon Hills | Basildon | 0.18 | Map 17 |
| SS0435 | Land at Annwood Lodge Business Park, Southend Arterial Road | Basildon | 9.17 | Map 16 |
| SS0436 | Land North of Summerhill Nursery, Pipp's Hill Road North, Basildon | Basildon | 5.14 | Map 9 |
| SS0437 | Land at Junction of Meadow Way and Hovefield Avenue, Basildon | Basildon | 0.92 | Map 11 |

| Site Ref | Site Address | Settlement | Site Area (ha) | Map insert |
|----------|---|------------|----------------|------------|
| SS0438 | Land at Novedene, Hovefield Hovefield Avenue, Basildon | Basildon | 0.63 | Map 11 |
| SS0439 | Land West of Hannikins Farm, Billericay | Billericay | 2.36 | Map 1 |
| SS0440 | Land at Perceverance, Osborne Road, Bowers Gifford, Basildon | Basildon | 0.33 | Map 15 |
| SS0441 | Ellesmere, Acacia Road, Bowers Gifford, Basildon | Basildon | 0.43 | Map 15 |
| SS0442 | Land opposite Chez Nous, Thomas Road, Basildon | Basildon | 0.13 | Map 15 |
| SS0443 | Land at Tumblemead, Rectory Road, Little Burstead | Billericay | 0.21 | Map 7 |
| SS0444 | Land at Windsor Lodge, Windsor Road, Basildon | Basildon | 0.21 | Map 15 |
| SS0445 | Land at junction of Pound Land and Clarence Road, Basildon | Basildon | 0.52 | Map 15 |
| SS0446 | Land West of the Bayou, Windsor Road, Basildon | Basildon | 0.04 | Map 15 |
| SS0447 | Land at corner of Windsor Road and Pound Lane, Basildon | Basildon | 0.21 | Map 15 |
| SS0448 | Land east of Brackendale Avenue, Pitsea, South of the A13, north of railway line | Basildon | 12.75 | Map 19 |
| SS0452 | Land west of Elm Farm, London Road, Crays Hill | Crays Hill | 0.36 | Map 9 |
| SS0453 | Land at Church Road, Ramsden Bellhouse | Billericay | 0.64 | Map 4 |
| SS0454 | Land between the Elms and Wayletts, Basildon | Basildon | 0.23 | Map 7 |
| SS0455 | Land to the south of Basildon zoo, London Road, Basildon | Basildon | 2.35 | Map 18 |
| SS0456 | Land at South Lodge, Southlands Road, Crays Hill | Crays Hill | 2.46 | Map 9 |
| SS0457 | Land south of London Road, Pitsea, Basildon | Basildon | 0.61 | Map 15 |
| SS0459 | Infrastructure site at Pitsea landfill site | Basildon | 14.33 | Map 19 |
| SS0460 | Land between Break Egg Hill and Billericay Railway | Billericay | 4.66 | Map 3 |
| SS0462 | Rosedale, Harding's Elms Road, Crays Hill | Crays Hill | 0.51 | Map 9 |
| SS0463 | Oakleigh, Hardings Elms Road, Crays Hill | Crays Hill | 1.17 | Map 9 |
| SS0464 | Westbury, Hardings Elms Road and The Lodge, The Nest and Syndal, Pipp's Hill Road North, Crays Hill | Basildon | 3.57 | Map 9 |
| SS0465 | Dean Croft, Hardings Elms Road, Crays Hill | Crays Hill | 0.11 | Map 9 |
| SS0466 | Land East of Breconcourt, Branksome Avenue | Wickford | 0.14 | Map 20 |
| SS0467 | Weir Cottage, Hardings Elms Road, Crays Hill | Crays Hill | 1.31 | Map 9 |
| SS0468 | Hatfield Cottage, Hardings Elms Road, Crays Hill | Crays Hill | 0.16 | Map 9 |
| SS0469 | The Elms Nursery and Garden Centre, Hardings Elms Road, Crays Hill | Crays Hill | 0.83 | Map 9 |
| SS0470 | Greenwood, Potash Road, Billericay | Billericay | 1.59 | Map 1 |
| SS0471 | Hillview, Potash Road, Billericay | Billericay | 0.32 | Map 1 |

| Site Ref | Site Address | Settlement | Site Area (ha) | Map insert |
|----------|--|-------------------|----------------|------------|
| SS0473 | Land adjacent Wayside Cottage and North East of Potash Road, Billericay | Billericay | 0.8 | Map 1 |
| SS0474 | Land between Highfield and Nicklausen, Potash Road, Billericay | Billericay | 1.26 | Map 1 |
| SS0475 | Magdalen House, Potash Road, Billericay | Billericay | 0.17 | Map 1 |
| SS0476 | 1 and 2 Keeper Cottages, Potash Road, Billericay and adjoining land to north | Billericay | 0.52 | Map 1 |
| SS0477 | The Oaks, land between Magdalen House and Keeper's Cottages, Potash Road | Billericay | 0.8 | Map 1 |
| SS0478 | Abisca, Southlands Road, Crays Hill | Crays Hill | 0.41 | Map 9 |
| SS0479 | Land north of Southend Arterial Road, Crays Hill | Crays Hill | 15.6 | Map 9 |
| SS0480 | Land to the south of South Lodge, Southlands Road, Crays Hill | Crays Hill | 0.75 | Map 9 |
| SS0481 | Adjacent Cassetta, Land East of Orchard Avenue, Ramsden Bellhouse | Ramsden Bellhouse | 0.45 | Map 4 |
| SS0482 | Land along the end of Orchard Avenue, Ramsden Bellhouse | Ramsden Bellhouse | 1.15 | Map 4 |
| SS0484 | 'Trees', Arterial Road, Laindon | Basildon | 0.07 | Map 13 |
| SS0485 | Barleylands farm, Noak Bridge, Billericay | Billericay | 82.23 | Map 8 |
| SS0486 | Land north of Bensons Farm, Wash Road, Noak Bridge | Billericay | 19.52 | Map 8 |
| SS0487 | Land at Daniels Farm, Basildon | Basildon | 1.43 | Map 8 |
| SS0489 | Barleylands Farm, Harding's Elms Road, Crays Hill | Crays Hill | 0.62 | Map 8 |
| SS0490 | Land west of West Mayne and east of Lower Dunton road, Basildon | Basildon | 0.7 | Map 12 |
| SS0491 | Land east of Lower Dunton road, Basildon, south of Merrylands Chase, Dunton | Basildon | 0.61 | Map 12 |
| SS0492 | The Old School House and Hereford House, Lower Dunton Road, Dunton | Basildon | 0.53 | Map 12 |
| SS0493 | Woodland south of West Mayne, west of Mandeville Way, Laindon | Basildon | 1.66 | Map 12 |
| SS0494 | Site 16A, Southend Arterial Road, Pipp's Hill Industrial Estate | Basildon | 1.92 | Map 9 |
| SS0495 | Site 16C Southend Arterial Road, Basildon | Basildon | 2.32 | Map 9 |
| SS0496 | The Firs, Buckwyns Chase, Billericay | Billericay | 0.07 | Map 1 |
| SS0497 | Land at Winifred Cottage and Burwood Works, Windsor Road, North Benfleet | Basildon | 0.43 | Map 15 |

| Site Ref | Site Address | Settlement | Site Area (ha) | Map insert |
|----------|--|-------------------|----------------|------------|
| SS0499 | Land at North East of Magdalen House and East of Greenwood, Potash Road | Billericay | 2.43 | Map 1 |
| SS0500 | Land off Honiley Avenue, Wickford | Wickford | 2.23 | Map 11 |
| SS0501 | Acacia Lodge, Acacia Road, Bowers Gifford | Bowers Gifford | 0.27 | Map 15 |
| SS0502 | 83 Pound Lane and rear of 85 and 85A Pound Lane, Basildon | Basildon | 0.26 | Map 13 |
| SS0503 | Former Framptons Farm Tree Nursery, r/o 1-45 Fenners Way and adjacent to Frampton's Farm House, Nevendon | Basildon | 2.25 | Map 10 |
| SS0504 | Land at Bradfields Farm, Burnt Mills Road, North Benfleet | Basildon | 34.87 | Map 11 |
| SS0505 | Rear of Barnsfield, Crays Hill | Crays Hill | 1.04 | Map 9 |
| SS0506 | Ashford, Boscombe Avenue, Wickford | Wickford | 0.07 | Map 20 |
| SS0510 | Bromfords Farm, Nevendon Road, Wickford | Wickford | 37.88 | Map 10 |
| SS0511 | Land East of Nevendon Manor, Borwick Lane, Wickford | Wickford | 1.05 | Map 10 |
| SS0513 | Land West of Gardiners Lane South, Basildon | Basildon | 1.01 | Map 9 |
| SS0514 | Land South of Gardiners Close, Basildon | Basildon | 7.18 | Map 9 |
| SS0515 | Land south of Lyndel, Green Lane, Little Burstead | Billericay | 0.18 | Map 8 |
| SS0517 | Crayside, Oak Road, Crays Hill, Wickford | Wickford | 0.24 | Map 9 |
| SS0518 | Crayside Kennels, Oak Road, Crays Hills, Wickford | Wickford | 0.53 | Map 9 |
| SS0520 | Land north of Rose Cottage, Dry Street | Basildon | 2.22 | Map 17 |
| SS0521 | Land North West of Church Street, Little Burstead | Billericay | 0.08 | Map 8 |
| SS0522 | Car Park, Station Way, Basildon | Basildon | 0.23 | Map 13 |
| SS0523 | Land north of Clarence Road, Bowers Gifford | Basildon | 0.14 | Map 16 |
| SS0524 | Snails Hall, Greens Farm Lane, Billericay | Billericay | 0.84 | Map 3 |
| SS0525 | Land East of Cranfield Park Road, Wickford | Wickford | 5.45 | Map 11 |
| SS0526 | Land south of Clarence Road, Bowers Gifford, Basildon | Basildon | 0.31 | Map 15 |
| SS0527 | Land west of Dunton Park Caravan Site, Lower Dunton Road, Basildon | Basildon | 2 | Map 12 |
| SS0528 | Land North of Gardiners Way, Basildon | Basildon | 3.95 | Map 9 |
| SS0529 | Land west of Gardiners Lane South, Basildon | Basildon | 0.68 | Map 9 |
| SS0530 | Land between 11 & 15 Church Street, Great Burstead, Billericay CM11 2SY | Billericay | 0.86 | Map 8 |
| SS0531 | Land east of Church Road, Ramsden Bellhouse | Ramsden Bellhouse | 18.65 | Map 4 |
| SS0532 | Land at Kingsman Farm, Billericay | Billericay | 23.7 | Map 2 |

| Site Ref | Site Address | Settlement | Site Area (ha) | Map insert |
|----------|--|------------|----------------|------------|
| SS0533 | Larks Wood Park, Tresco Way Wickford | Wickford | 87.38 | Map 11 |
| SS0534 | Land fronting Runwell Rd & roundabout | Wickford | 0.17 | Map 5 |
| SS0535 | Niklausen, Potash Road, Billericay | Billericay | 1.64 | Map 1 |
| SS0536 | Land off Gardiners Lane South, Basildon | Basildon | 37.12 | Map 9 |
| SS0537 | Land adjacent to The Brambles, Canford Avenue, Wickford SS12 0JN | Wickford | 0.04 | Map 20 |
| SS0538 | Rose Cottage, Coxes Farm Road, Billericay | Billericay | 0.96 | Map 3 |
| SS0539 | Land South of Outwood Farm Road junction with Outwood Common Road | Billericay | 2.1 | Map 3 |
| SS0540 | Sunny Villa, Outwood Farm Road | Billericay | 1.54 | Map 3 |
| SS0541 | Greenacres, Outwood Common Farm Road | Billericay | 0.96 | Map 3 |
| SS0542 | Carpenters Farm, Harrow Road, North Benfleet | Basildon | 7.12 | Map 16 |
| SS0543 | White Farm, Coxes Farm Road | Billericay | 2.72 | Map 3 |
| SS0544 | Coxes Farm Lodge, Coxes Farm Road | Billericay | 7.09 | Map 3 |
| SS0545 | Seaford, Lower Park Avenue, Wickford | Wickford | 5.01 | Map 10 |
| SS0546 | Land South of Outwood Farm Road | Billericay | 12.26 | Map 3 |
| SS0547 | Land behind Rosedale, Coxes Farm Road | Billericay | 0.22 | Map 3 |
| SS0548 | Land West of Lower Dunton Road | Basildon | 11.31 | Map 12 |
| SS0549 | Chase Side, Potash Road, Billericay | Billericay | 0.63 | Map 1 |
| SS0550 | Land r/o 200 London Road, Wickford | Wickford | 5.33 | Map 4 |
| SS0551 | Hamilton House, Pound Lane, North Benfleet | Basildon | 2.18 | Map 11 |
| SS0552 | Choppins Farm, Harrow Road, North Benfleet | Basildon | 0.67 | Map 16 |
| SS0553 | Land east of Meadow View and Barn Farm, Cranfield Park Road, Wickford | Wickford | 1.09 | Map 11 |
| SS0554 | Four Oaks Farm, Cranfield Park Road, Wickford | Wickford | 0.67 | Map 11 |
| SS0555 | Greenleas Nursery, Land South of London Road, Billericay | Billericay | 11.1 | Map 2 |
| SS0556 | Mascot, Windsor Road, Bowers Gifford | Basildon | 0.34 | Map 15 |
| SS0558 | Rear of 201 Pound Lane, Bowers Gifford, Basildon | Basildon | 0.32 | Map 15 |
| SS0560 | Land West of Upper Park Road, Wickford | Wickford | 1.43 | Map 10 |
| SS0567 | Land West of Ramsden View Road, Wickford | Wickford | 0.19 | Map 4 |
| SS0568 | The Paddocks, Coxes Farm Road, Billericay | Billericay | 0.38 | Map 3 |
| SS0569 | Land at Homestead Drive, Langdon Hills, Basildon | Basildon | 2.16 | Map 17 |
| SS0570 | Wycherton, Broomhills Chase, Little Burstead, Billericay | Billericay | 0.17 | Map 2 |

| Site Ref | Site Address | Settlement | Site Area (ha) | Map insert |
|----------|--|-------------------|----------------|------------|
| SS0571 | Land south of Rosemount, Clarence Road, Bowers Gifford | Basildon | 0.62 | Map 16 |
| SS0572 | Land rear of Pickwick, Gardiners Lane North, Crays Hill | Crays Hill | 0.19 | Map 9 |
| SS0573 | Millfields, Broomhills Chase, Little Burstead | Billericay | 0.31 | Map 2 |
| SS0574 | Steeple View Farm, Dunton Road, Laindon | Basildon | 5.85 | Map 7 |
| SS0575 | Land South of Dunton Road, Laindon | Basildon | 12.53 | Map 7 |
| SS0576 | Fairway, Meadow Way, Wickford | Wickford | 0.05 | Map 11 |
| SS0577 | Dunroamin / The Bungalow, Gardiners Close, Basildon | Basildon | 0.55 | Map 9 |
| SS0578 | 81 Castledon Road, Wickford | Wickford | 0.37 | Map 4 |
| SS0579 | Basildon Lodge, Gardiners Close, Basildon | Basildon | 0.58 | Map 9 |
| SS0580 | 65 Potash Road, Billericay | Billericay | 3.15 | Map 1 |
| SS0582 | Mount Lodge, Gardiners Close, Basildon | Basildon | 0.2 | Map 9 |
| SS0583 | Land at Bonvilles Farm, Basildon | Basildon | 0.44 | Map 16 |
| SS0584 | Land adjacent Prospect Cottage, Crays Hill Road | Crays Hill | 0.29 | Map 9 |
| SS0585 | Treehaven, Rectory Road, Little Burstead, Billericay | Billericay | 0.09 | Map 7 |
| SS0586 | Burntwood, New Road, Little Burstead, Billericay | Billericay | 0.09 | Map 7 |
| SS0587 | Land South of London Road, East of Bell Farm, Wickford | Wickford | 0.15 | Map 4 |
| SS0588 | Land rear of Frensham, Glebe Road, Ramsden Bellhouse, Billericay | Ramsden Bellhouse | 0.71 | Map 4 |
| SS0589 | Meadway Farm, Rectory Road, Little Burstead, Billericay | Billericay | 3.07 | Map 7 |
| SS0590 | Land at the Woodmans, Oak Road, Crays Hill | Crays Hill | 0.2 | Map 9 |
| SS0591 | Land at 286 London Road, Wickford | Wickford | 1.72 | Map 4 |
| SS0592 | Land at The Elms, Cranfield Park Road, Wickford | Wickford | 3.77 | Map 11 |
| SS0593 | Land adjacent Ladyspring Wood, Dunton Road, Billericay | Billericay | 8 | Map 7 |
| SS0594 | Land at Nevendon Road, Wickford | Wickford | 8.18 | Map 10 |
| SS0595 | Land at Nevendon Road, Wickford | Wickford | 13.2 | Map 10 |
| SS0596 | Highview, Buckwyns Chase, Billericay | Billericay | 2.87 | Map 1 |
| SS0597 | Little Blunts Farm, Queens Park Avenue, Billericay | Billericay | 25.93 | Map 1 |
| SS0598 | Land rear of The Bull Public House, London Road, Pitsea | Basildon | 1.06 | Map 15 |
| SS0599 | Land at Ramsden Park Farm, Ramsden Bellhouse, Billericay | Ramsden Bellhouse | 0.58 | Map 4 |
| SS0600 | Dunton Boot Sale, Dunton Road, Billericay | Billericay | 42.22 | Map 7 |
| SS0601 | Land West of Quilters Junior & Infant School, Fairfield Rise, Billericay | Billericay | 1.14 | Map 2 |

| Site Ref | Site Address | Settlement | Site Area (ha) | Map insert |
|----------|---|-------------------|----------------|------------|
| SS0602 | Land West of Cassel, Church Road, Ramsden Bellhouse | Ramsden Bellhouse | 1.56 | Map 4 |
| SS0603 | Lynton Kennels, Lower Dunton Road, Brentwood CM13 3SP | Basildon | 2.66 | Map 12 |
| SS0604 | Land north of London Road (east of Woolshots Farm), Billericay | Billericay | 1.69 | Map 4 |
| SS0605 | Land east of Corner Road, Billericay | Billericay | 0.35 | Map 9 |
| SS0606 | Land north of London Road (west of Beam End Cottage), Billericay | Billericay | 1.01 | Map 9 |
| SS0607 | Land north of London Road (east of Annawest), Billericay | Billericay | 0.25 | Map 9 |
| SS0608 | Land north of London Road (east of Hughendon), Billericay | Billericay | 0.36 | Map 9 |
| SS0611 | Meadow Cottage, Nevendon Road | Wickford | 0.48 | Map 10 |
| SS0612 | Tinkers Cottage, Nevendon Road | Wickford | 0.38 | Map 10 |
| SS0613 | Thatch Cottage, Nevendon Road | Wickford | 0.29 | Map 10 |
| SS0614 | Watts Cottage, Nevendon Road | Wickford | 0.08 | Map 10 |
| SS0615 | The Gables, Nevendon Road | Wickford | 0.06 | Map 10 |
| SS0616 | Land north of Borwick Lane, Wickford | Wickford | 2.66 | Map 10 |
| SS0617 | Wheatfield, Wash Road, Laindon | Basildon | 2.59 | Map 8 |
| SS0618 | Pelham Lodge and Land to the Rear of Pelham Lodge, Church Road, Ramsden Bellhouse | Billericay | 1.56 | Map 4 |
| SS0619 | Land between Thatched Cottage and Floreats, Dry street, Langdon Hills, Basildon | Basildon | 0.1 | Map 18 |
| SS0620 | Land to the East of Grays Avenue, Basildon | Basildon | 0.43 | Map 17 |
| SS0621 | Land on the west corner of Southway and Dry Street, Langdon Hills, Basildon | Basildon | 0.15 | Map 17 |
| SS0622 | Land on the east corner of Southway and Dry Street, Langdon Hills, Basildon | Basildon | 0.17 | Map 17 |
| SS0623 | Land at north east side of Bells Hill Road, Basildon | Basildon | 0.76 | Map 18 |
| SS0624 | Gifford House, London Road, Basildon | Basildon | 1.33 | Map 15 |

| Site Ref | Site Address | Settlement | Site Area (ha) | Map insert |
|----------|--|------------|----------------|------------|
| SS0625 | Land west of The Brambles, Windsor Road, Basildon | Basildon | 0.05 | Map 15 |
| SS0626 | Land east of The Elms, Windsor Road, Basildon | Basildon | 0.05 | Map 15 |
| SS0627 | 19 Castledon Road and adjoining land to the rear, Wickford | Wickford | 0.47 | Map 4 |
| SS0628 | Land north of Cinders, Windsor Road, Bowers Gifford, Basildon | Basildon | 0.07 | Map 15 |
| SS0629 | Land to the west of Beony, Osborne Road, Bowers Gifford, Basildon | Basildon | 0.17 | Map 15 |
| SS0630 | Sheddings Farm, Church Road, Dunton, Basildon | Basildon | 9.72 | Map 12 |
| SS0631 | Land between Will Keir and Mavylen, Studland Avenue, Wickford | Wickford | 0.28 | Map 20 |
| SS0632 | Land north of Studland Avenue, Wickford | Wickford | 0.04 | Map 20 |
| SS0633 | Louisa Cottage, Eversley Road, Basildon | Basildon | 3.02 | Map 15 |
| SS0634 | Land at Church Road, south of Lorna Doone, Ramsden Bellhouse, Billericay | Wickford | 0.79 | Map 4 |
| SS0635 | Avon, Cranfield Park Road, Wickford | Wickford | 0.39 | Map 11 |
| SS0636 | Land south of Fanton Avenue, Wickford | Wickford | 0.96 | Map 11 |
| SS0637 | 245 London Road, Wickford | Wickford | 1.08 | Map 4 |
| SS0638 | Land to the west of Station Road and Berne Hall, Wickford | Wickford | 0.52 | Map 5 |
| SS0639 | Avondale, Brackendale Road, Billericay | Billericay | 0.05 | Map 3 |
| SS0640 | Land to the rear of Highfields, Potash Road, Billericay | Billericay | 1.56 | Map 1 |
| SS0641 | Meadowsweet, Oak Avenue, Crays Hill, Billericay | Billericay | 0.2 | Map 9 |
| SS0642 | Land adjoining Rosemere, Crays Hill Road, Billericay | Billericay | 0.36 | Map 9 |
| SS0643 | Beechcroft, Oak Road, Crays Hill, Billericay | Billericay | 0.27 | Map 9 |
| SS0644 | Willow End Farm, Approach Road, Crays Hill, Billericay | Billericay | 0.07 | Map 9 |
| SS0645 | Alton Lodge, North End, Crays Hill, Billericay | Billericay | 0.22 | Map 9 |
| SS0646 | Acketts, Radford Way, Billericay | Billericay | 0.13 | Map 2 |

| Site Ref | Site Address | Settlement | Site Area (ha) | Map insert |
|----------|---|-------------------|----------------|------------|
| SS0647 | The Paddocks, Lower Dunton Road, Dunton | Basildon | 3.81 | Map 12 |
| SS0648 | Land west of Stanford House, Lower Dunton Road, Dunton | Basildon | 1.98 | Map 12 |
| SS0649 | Land west of Sylvan Rest, Pitsea View Road, Crays Hill, Billericay | Billericay | 0.45 | Map 9 |
| SS0650 | Crayfield Farm, Pitsea View Road, Crays Hill, Billericay | Billericay | 0.29 | Map 9 |
| SS0651 | Land off Borwick Lane, Wickford | Wickford | 1.23 | Map 10 |
| SS0652 | Dale Farm, Oak Lane, Cray's Hill | Basildon | 22.94 | Map 9 |
| SS0653 | Land adjacent Wayside Cottage, Potash Road, Billericay | Billericay | 0.06 | Map 1 |
| SS0654 | Land south of Green Loanings, Goatsmoor Lane, Billericay | Billericay | 1.06 | Map 1 |
| SS0655 | Land north of Dry Street, Basildon | Basildon | 1.54 | Map 18 |
| SS0656 | Land at Foots Farm, Billericay | Billericay | 15.44 | Map 8 |
| SS0657 | Land at Eversley, Pitsea | Basildon | 12.73 | Map 15 |
| SS0658 | Land at Eversley, Pitsea | Basildon | 11.54 | Map 15 |
| SS0659 | Land North of London Road, East of Ilfracombe Avenue and West of Pound Lane, Bowers Gifford | Basildon | 1.9 | Map 15 |
| SS0660 | Orchard View and Apple Grove, Hardings Elms Road, Crays Hill | Crays Hill | 1.36 | Map 9 |
| SS0661 | The Belvedere, Hardings Elms Road, Crays Hill | Crays Hill | 1.59 | Map 9 |
| SS0662 | Land north of Southend Road, Crays Hill | Crays Hill | 2.23 | Map 9 |
| SS0663 | Land adjoining Ramsden Park, Ramsden Park Road, Ramsden Bellhouse | Ramsden Bellhouse | 1.62 | Map 4 |
| SS0664 | Land east of Lower Dunton Road and south of Merrylands Chase, Dunton, Basildon | Basildon | 8.55 | Map 12 |
| SS0665 | Land east of Lower Dunton Road, Dunton, Basildon | Basildon | 0.6 | Map 12 |
| SS0666 | Land east of Lower Dunton Road, Dunton, Basildon | Basildon | 2.53 | Map 12 |
| SS0667 | The Brays Field, The Brays, 122 Laindon Road, Billericay | Billericay | 0.4 | Map 2 |

| Site Ref | Site Address | Settlement | Site Area (ha) | Map insert |
|----------|---|----------------|----------------|------------|
| SS0668 | Claremont and the land to the rear, Burnt Mills Road, North Benfleet SS12 9JX | Basildon | 1.9 | Map 15 |
| SS0670 | 245 Pound Lane, Bowers gifford | Bowers Gifford | 1.73 | Map 15 |
| SS0671 | Britannia Cottages, London Road, Pitsea SS13 2DA | Basildon | 0.37 | Map 15 |
| SS0672 | Land adjoining Old School House, London Road, Pitsea SS13 2BZ | Basildon | 0.22 | Map 15 |
| SS0673 | Land adjoining Crofters, London Road, Pitsea SS13 2BZ | Basildon | 0.26 | Map 15 |
| SS0674 | 1 Elm Cottages, Coxes Farm Road, Billericay CM11 2UB | Billericay | 0.63 | Map 3 |
| SS0676 | Roman Way, Billericay CM12 9LJ | Billericay | 0.5 | Map 2 |
| SS0677 | Cedar Avenue, Wickford | Wickford | 0.15 | Map 5 |
| SS0678 | Pound Lane Central, Basildon SS15 4EX | Basildon | 0.25 | Map 8 |
| SS0679 | Rayside, Basildon SS14 1NB | Basildon | 0.11 | Map 14 |
| SS0680 | Glenmere, Basildon SS16 4QR | Basildon | 0.12 | Map 19 |
| SS0681 | Littlethorpe, Basildon SS16 4LH | Basildon | 0.51 | Map 19 |
| SS0682 | Pitsea Housing Office/The Place, Northlands Pavement, Basildon SS13 3DU | Basildon | 0.7 | Map 14 |
| SS0683 | Land east of Paslowes, Basildon SS16 4LS | Basildon | 0.26 | Map 14 |
| SS0684 | Swan Mead Centre, Church Road, Basildon SS16 4AG | Basildon | 0.54 | Map 14 |
| SS0685 | Garages at Woolmer Green, Basildon SS15 5LL | Basildon | 0.22 | Map 13 |
| SS0686 | Land west of Repton Close, Burnt Mills Industrial Estate, Basildon SS13 1LJ | Basildon | 0.55 | Map 10 |
| SS0687 | Land east of Repton Close, Burnt Mills Industrial Estate, Basildon SS13 1LJ | Basildon | 0.51 | Map 10 |
| SS0688 | Land south of Repton Close, Burnt Mills Industrial Estate, Basildon SS13 1LJ | Basildon | 0.54 | Map 10 |
| SS0689 | St Chad's Church, Clay Hill Road, Basildon | Basildon | 0.65 | Map 19 |
| SS0690 | Bower Lane, Basildon SS14 3PQ | Basildon | 0.14 | Map 9 |

| Site Ref | Site Address | Settlement | Site Area (ha) | Map insert |
|----------|---|------------|----------------|------------|
| SS0691 | Land at Menzies Avenue and Fraser Close, Basildon SS15 6SX | Basildon | 0.58 | Map 12 |
| SS0692 | Littlebury Green, Basildon SS13 1RF | Basildon | 0.37 | Map 14 |
| SS0693 | Pounders Hall, Pound Lane, Basildon SS15 5SP | Basildon | 2.16 | Map 13 |
| SS0694 | Land west of Burnt Mills Road and east of East Mayne, Basildon SS13 1RF | Basildon | 0.9 | Map 14 |
| SS0695 | Garages located at Downey Close, Basildon SS14 2NF | Basildon | 0.16 | Map 14 |
| SS0696 | Garages located at Great Knightleys and Swan Close, Basildon SS15 5GE | Basildon | 0.21 | Map 13 |
| SS0697 | Garages located at Little Lullaway, Basildon SS15 5JH | Basildon | 0.21 | Map 13 |
| SS0698 | Garages to the south of 13 Falstones, Basildon SS15 5BU | Basildon | 0.18 | Map 13 |
| SS0699 | Garages to the north of 84 Falstones, Basildon SS15 5BX | Basildon | 0.14 | Map 13 |
| SS0700 | Garages to the north of 108 Falstones, Basildon SS15 5DF | Basildon | 0.3 | Map 13 |
| SS0701 | Garages to the north of 86 Paprills, Basildon SS16 5QX | Basildon | 0.27 | Map 13 |
| SS0702 | Garages east of 144 Great Gregorie, Basildon SS16 5QF | Basildon | 0.12 | Map 13 |
| SS0703 | Garages south of 131 Great Gregorie, Basildon SS16 5QT | Basildon | 0.11 | Map 13 |
| SS0704 | Garages north and west of 1 Cadogan Terrace, Basildon SS13 2BD | Basildon | 0.2 | Map 15 |
| SS0705 | Garages to the south of 11 Culverdown, Basildon SS14 2AL | Basildon | 0.2 | Map 13 |
| SS0706 | Garages to the north of 87 Nether Priors, Basildon SS14 1LS | Basildon | 0.22 | Map 14 |
| SS0707 | Garages to the west of 85 Great Mistley, Basildon SS16 4BE | Basildon | 0.28 | Map 14 |
| SS0708 | East of Northlands Park, Basildon | Basildon | 0.54 | Map 14 |
| SS0709 | Upsons Field, Eversley Road, Pitsea SS13 2DG | Basildon | 2.15 | Map 15 |
| SS0710 | Land at Fairlop Gardens, Basildon | Basildon | 0.3 | Map 14 |
| SS0711 | Land north of Burnt Mills Road and East of Courtauld Road | Basildon | 4.04 | Map 11 |
| SS0712 | Land south of Dagmar, The Chase, Little Burstead | Basildon | 0.04 | Map 8 |

| Site Ref | Site Address | Settlement | Site Area (ha) | Map insert |
|----------|---|------------|----------------|------------|
| SS0713 | Land to the rear of Barn Farm, Cranfield Park Road, Wickford SS12 9ES | Basildon | 0.76 | Map 11 |
| SS0714 | The Hermitage and land to the north, Crays Hill, Billericay | Billericay | 1.66 | Map 9 |
| SS0715 | Trienedra, Southlands Road, Crays Hill | Billericay | 0.36 | Map 9 |
| SS0716 | Newlands Lodge, Cranfield Parl Road, Wickford SS12 9EP | Wickford | 1.37 | Map 11 |
| SS0717 | Land west of Lynview, Hovefields Drive, Wickford | Wickford | 0.18 | Map 11 |
| SS0718 | Seeford, Lower Park Road, Wickford SS12 9EJ | Wickford | 1.47 | Map 10 |
| SS0719 | Land south of Iona, Upper Park Road, Wickford | Wickford | 0.37 | Map 10 |
| SS0720 | Iona, Upper Park Road, Wickford | Wickford | 0.1 | Map 10 |
| SS0721 | Land adjoining Seaford, Lower Park Road, Wickford | Wickford | 0.39 | Map 10 |
| SS0722 | Land rear of Riverview, Coombe Drive, Langdon Hills, Basildon SS16 5LJ | Basildon | 0.32 | Map 17 |
| SS0723 | Land on west side of Crays Hill Road, Billericay CM11 2YP | Basildon | 0.14 | Map 9 |
| SS0724 | 140-142 Clay Hill Road, Basildon SS16 5DF | Basildon | 0.03 | Map 14 |
| SS0725 | Land to the rear of and adjacent to 318 Great Knightleys, Basildon SS15 5EU | Basildon | 0.12 | Map 13 |
| SS0726 | Valerie Lodge, High Road, Basildon SS16 4TG | Basildon | 0.08 | Map 19 |
| SS0727 | Car parking area adjacent 18 Rundells Walk, Basildon SS14 2RW | Basildon | 0.08 | Map 14 |
| SS0728 | Land adjacent 44 Nevendon Road, Basildon SS12 0NF | Wickford | 0.05 | Map 5 |
| SS0729 | Car parking area adjacent to 42 Beeleigh East, Basildon SS14 2RR | Basildon | 0.09 | Map 14 |
| SS0730 | Garages to the north of 14 Beams Close, Billericay CM11 2NW | Billericay | 0.13 | Map 3 |
| SS0731 | Garages to the south of The Hatherley, Basildon SS14 2QE | Basildon | 0.05 | Map 14 |
| SS0732 | Garages to the south of 56 The Fryth, Basildon SS14 3PE | Basildon | 0.06 | Map 9 |
| SS0733 | Garages to the east of 10 Cattawade End, Basildon SS14 2QQ | Basildon | 0.05 | Map 14 |



| Site Ref | Site Address | Settlement | Site Area (ha) | Map insert |
|----------|---|------------|----------------|------------|
| SS0734 | Garages to the south of 57 Bourne Close, Basildon SS15 6DZ | Basildon | 0.07 | Map 12 |
| SS0735 | Garages to the east of 46 Merricks Lane, Basildon SS16 4RT | Basildon | 0.04 | Map 19 |
| SS0736 | Garages to the south of 22 Somerset Gardens, Basildon SS13 3JJ | Basildon | 0.05 | Map 14 |
| SS0737 | 62-64 King Edward Road, Basildon SS15 6HL | Basildon | 0.06 | Map 12 |
| SS0738 | 2-8 Brook Mead, Basildon SS15 6ET | Basildon | 0.17 | Map 12 |
| SS0739 | 9-12 Home Mead, Basildon SS15 6HN | Basildon | 0.14 | Map 12 |
| SS0740 | 6, 8, 10, 12, 14 & 16 Pound Lane, Basildon SS15 5SZ | Basildon | 0.24 | Map 13 |
| SS0741 | Land to the east of Sunnydell, The Chase, Wickford | Wickford | 0.08 | Map 11 |
| SS0742 | Land at Dunton Grange, Lower Dunton Road, Brentwood | Basildon | 1.05 | Map 12 |
| SS0743 | Land at Friern Farm House, Lower Dunton Road, Dunton, Basildon CM13 3SL | Basildon | 2.79 | Map 12 |
| SS0744 | Land fronting Lower Dunton Road, Dunton, Basildon CM13 3SR | Basildon | 2.52 | Map 12 |
| SS0745 | Plot 3 Paddock Rise, New Road, Little Burstead, Billericay, CM12 9TS | Billericay | 0.1 | Map 7 |
| SS0746 | Land South of London Road, from West of Tudor Way to East of Ramsden View Road, Wickford. | Wickford | 9.35 | Map 4 |
| SS0747 | St Kilda, Oak Avenue, Crays Hill, CM11 2YE | Billericay | 0.33 | Map 9 |
| SS0748 | Apollo Business Park, Paycock Road, SS14 3GH | Basildon | 1.13 | Map 10 |
| SS0749 | Bentalls, Pipp's Hall Industrial estate, SS14 3BS | Basildon | 0.59 | Map 8 |
| SS0750 | Land at Moores Avenue/Brook Drive, Fobbing, SS17 9HQ | Basildon | 0.07 | Map 18 |
| SS0751 | Unit 1, Great Oaks, SS14 1GB | Basildon | 0.35 | Map 13 |
| SS0752 | Land to the rear of Briars, west of Church Road, Ramsden Bellhouse CM11 1RR | Billericay | 5.76 | Map 4 |
| SS0753 | Land on north side of 4 Southernhay, Basildon SS14 1EL | Basildon | 0.03 | Map 13 |
| SS0754 | Milk & More, Time Square, Southern Hay, Basildon SS14 1DJ | Basildon | 0.2 | Map 13 |

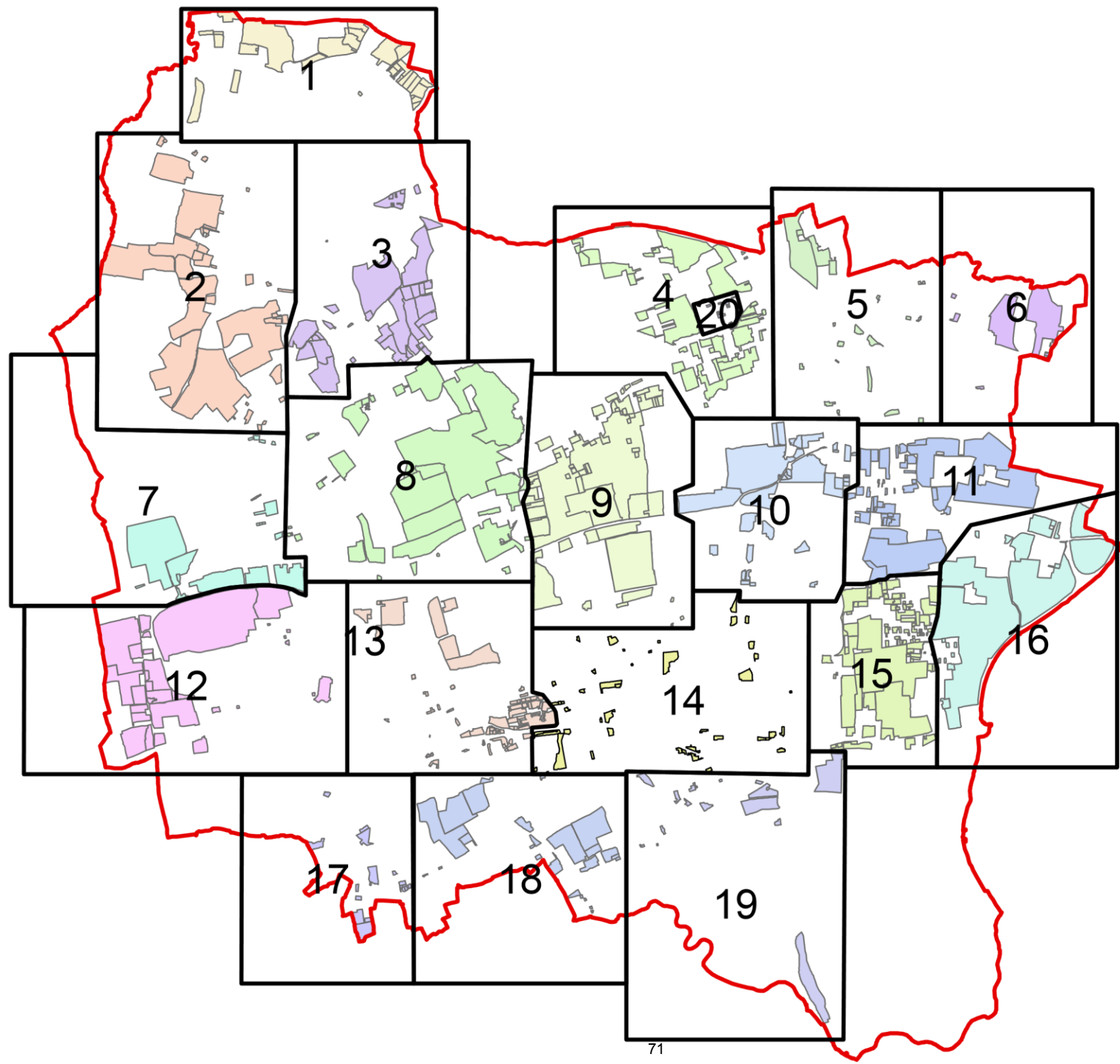
| Site Ref | Site Address | Settlement | Site Area (ha) | Map insert |
|----------|--|------------|----------------|------------|
| SS0755 | 28-62 East Walk and 36-44 Southernhay, Basildon SS14 1HH | Basildon | 0.27 | Map 13 |
| SS0756 | Billericay Lawn Tennis Club, Blunts Wall Road, Billericay CM12 9SA | Billericay | 1.4 | Map 2 |
| SS0757 | Wick Green, Wickford SS12 9AL | Wickford | 0.99 | Map 5 |
| SS0758 | Ex Toys R Us Block, Southernhay, Basildon SS14 1AZ | Basildon | 0.89 | Map 13 |
| SS0759 | Westgate Shopping Centre, Basildon | Basildon | 2.61 | Map 13 |
| SS0760 | Town Square/Market Square/Market Pavement, Basildon | Basildon | 0.73 | Map 13 |
| | | | | |
| SS0761 | Northgate House/Town Square, Basildon | Basildon | 1.46 | Map 13 |
| SS0762 | Great Oaks Multi-Storey Car Park, Basildon | Basildon | 0.78 | Map 13 |
| SS0763 | QD block inc. ex Robin's Cinema, Diner and restaurant plus offices in Great Oaks House, Basildon | Basildon | 0.35 | Map 13 |
| SS0764 | Southgate House, Town Square, Basildon | Basildon | 0.31 | Map 13 |
| SS0765 | Car Park 2, Great Oaks, Basildon | Basildon | 0.97 | Map 13 |
| SS0766 | Royal Mail Basildon Delivery Office, East Square, Basildon | Basildon | 0.31 | Map 13 |
| SS0767 | Southernhay block, Basildon | Basildon | 0.21 | Map 13 |
| SS0768 | Southernhay block (adjacent to Eastgate), Basildon | Basildon | 0.22 | Map 13 |
| SS0769 | Bus Station Forecourt, Basildon | Basildon | 0.51 | Map 13 |
| SS0770 | Eastgate Shopping Centre, Basildon | Basildon | 6.38 | Map 13 |
| SS0771 | Western part of South Walk block, Basildon | Basildon | 0.06 | Map 13 |
| SS0772 | Southern part of Market Square block, Basildon | Basildon | 0.16 | Map 13 |
| SS0773 | Car Park at Market Square, Basildon | Basildon | 0.18 | Map 13 |
| SS0774 | Beehive Pub & Colors Nightclub, Southernhay, Basildon | Basildon | 0.22 | Map 13 |
| SS0775 | Buzz Bingo, Southernhay, Basildon SS14 1DH | Basildon | 0.34 | Map 13 |

| Site Ref | Site Address | Settlement | Site Area (ha) | Map insert |
|----------|--|------------|----------------|------------|
| SS0776 | Co-op Funeral Service, Time Square, Southernhay, Basildon SS14 1DJ | Basildon | 0.06 | Map 13 |
| SS0777 | Snap Fitness 24-7, Time Square, Basildon SS14 1DJ | Basildon | 0.12 | Map 13 |
| SS0778 | Times Square (road and parking areas), Basildon | Basildon | 0.21 | Map 13 |
| SS0779 | Bathstore, Unit 1 Southernhay, Basildon SS14 1DJ | Basildon | 0.08 | Map 13 |
| SS0780 | Q Ball Sports Bar, Time Square, Southernhay, Basildon SS14 1DJ | Basildon | 0.15 | Map 13 |
| SS0781 | Roundacre Service Garage, Roundacre, Basildon | Basildon | 0.34 | Map 13 |
| SS0782 | Amenity Land East of Nethermayne, Basildon | Basildon | 0.34 | Map 13 |
| SS0783 | Scout Hall, Cherrydown West, Basildon | Basildon | 0.1 | Map 13 |
| SS0784 | Cherrydown Veterinary Surgery, Cherrydown West, Basildon | Basildon | 0.14 | Map 13 |
| SS0785 | Car Park 12, Cherrydown West, Basildon | Basildon | 0.65 | Map 13 |
| SS0786 | Bus Depot, Cherrydown East, Basildon SS16 5GJ | Basildon | 0.7 | Map 13 |
| SS0787 | Car park (13), Clay Hill Road, Basildon | Basildon | 0.68 | Map 14 |
| SS0788 | Land North of Long Riding and west of Tinkler Side, Basildon | Basildon | 0.09 | Map 14 |
| SS0789 | Land North of Long Riding, Basildon | Basildon | 0.13 | Map 14 |
| SS0790 | BT Telephone Exchange, Long Riding, Basildon | Basildon | 0.26 | Map 14 |
| SS0791 | Basildon Fire Station, Broadmayne, Basildon SS14 1EH | Basildon | 0.32 | Map 13 |
| SS0792 | Basildon Ambulance Station, Great Oaks, Basildon | Basildon | 0.26 | Map 13 |
| SS0793 | Great Oaks Clinic, Great Oaks, Basildon SS14 1EH | Basildon | 0.22 | Map 13 |
| SS0794 | Acorn House, Great Oaks, Basildon SS14 1EH | Basildon | 0.13 | Map 13 |
| SS0795 | Basildon Police Station, Great Oaks, Basildon SS14 1EJ | Basildon | 0.35 | Map 13 |




**HELAA REPORT
2019**



-  Key to Insert Maps
-  Borough Boundary

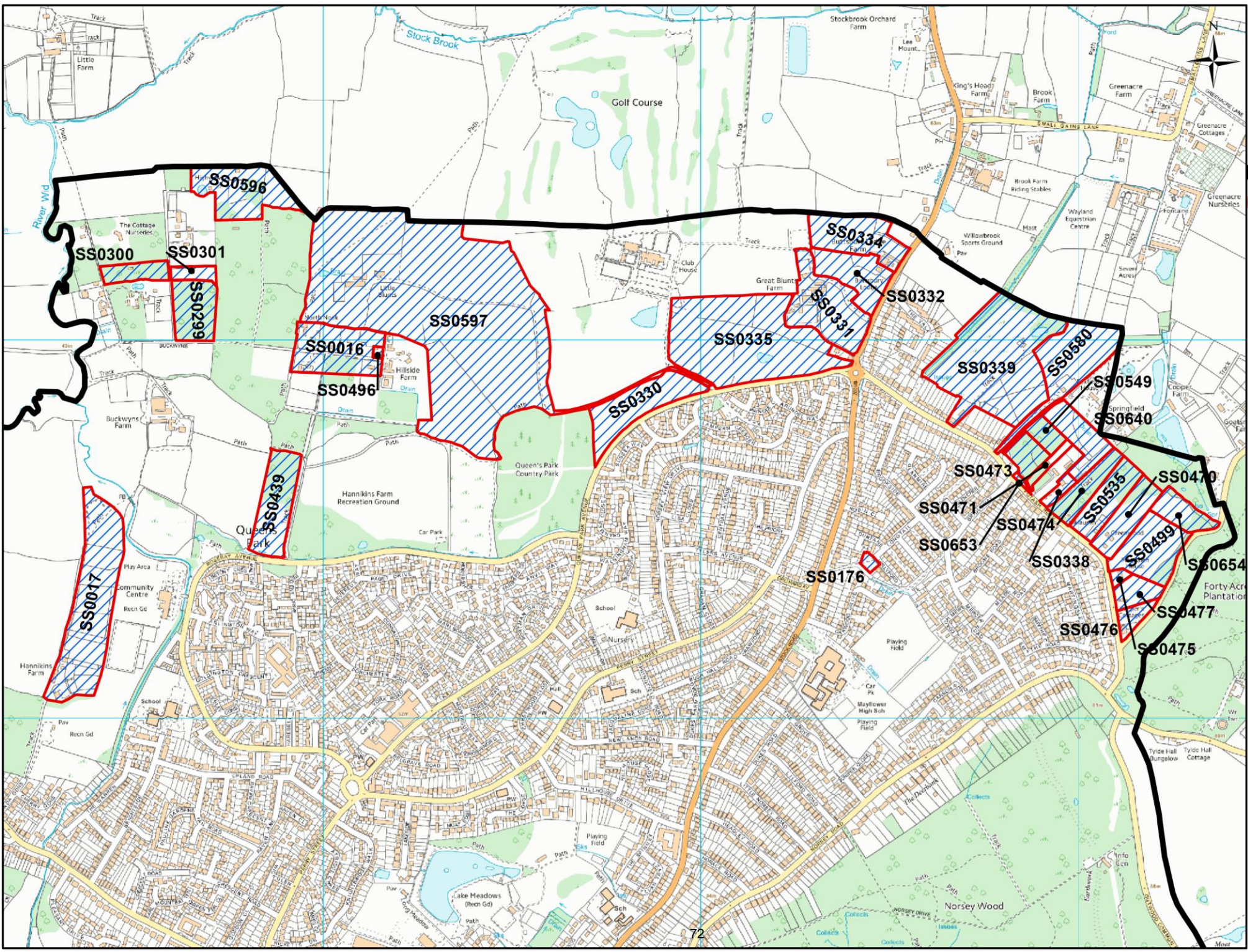


71






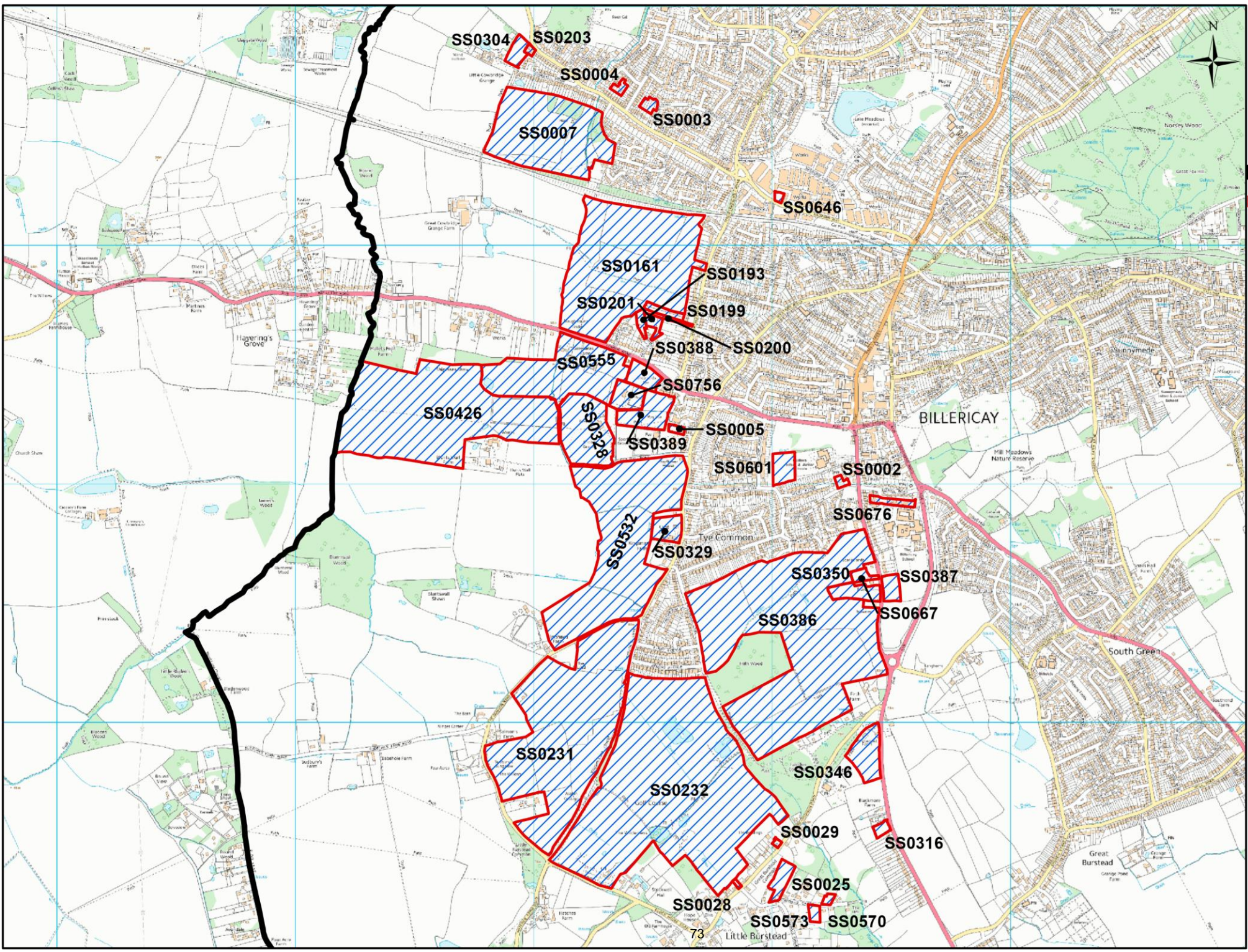
This map contains data licensed from Ordnance Survey with the permission of the Controller of Her Majesty's Stationary Office (C) Crown Copyright and database rights 2015 Ordnance Survey 100019871. All rights reserved.

-  Borough Boundary
-  HELAA Sites Insert Map 1 - 2019





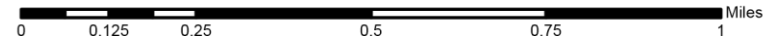
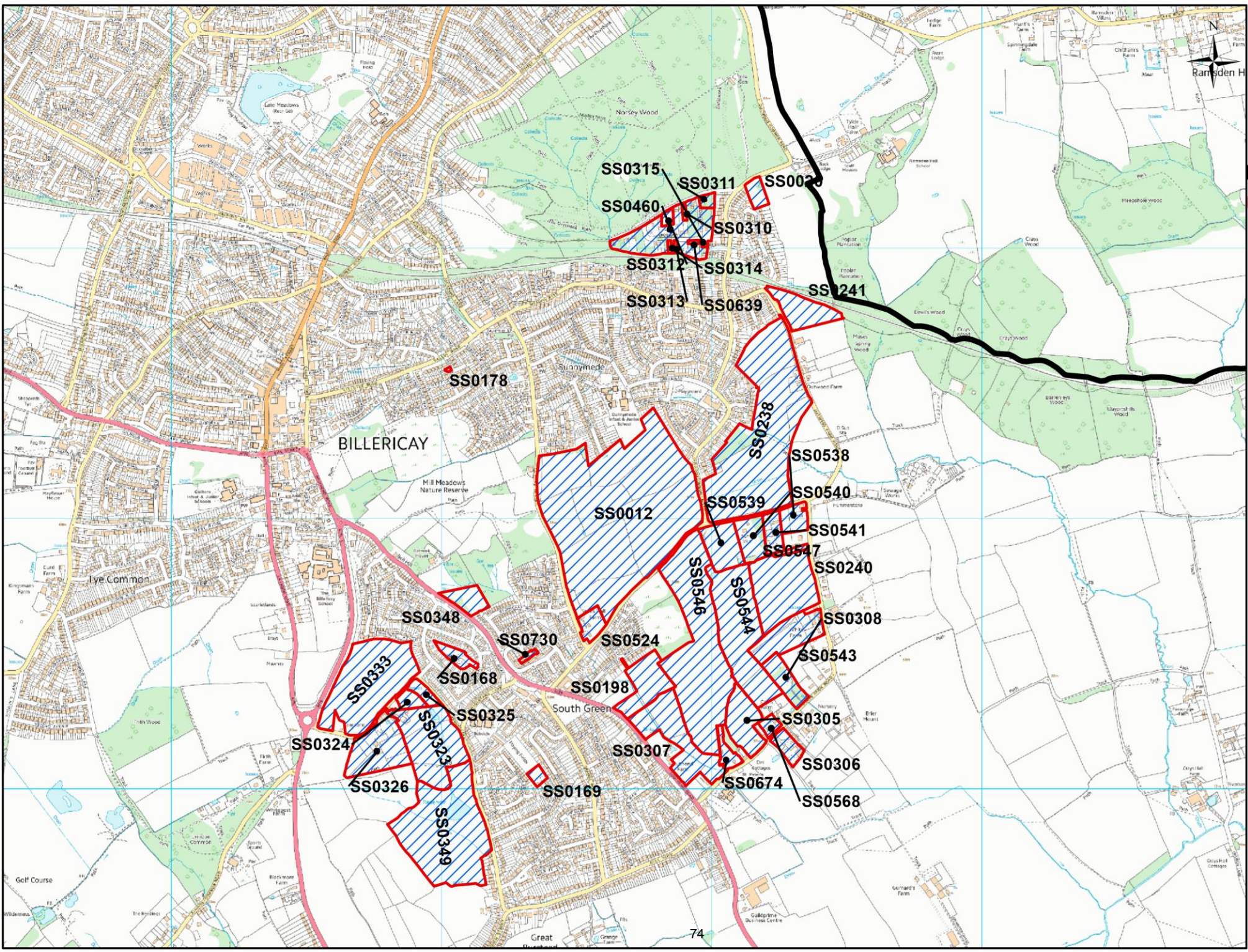
This map contains data licensed from Ordnance Survey with the permission of the Controller of Her Majesty's Stationery Office (C) Crown Copyright and database rights 2018 Ordnance Survey 100016871. All rights reserved.

-  Borough Boundary
-  HELAA Sites Insert
Map 2 - 2019





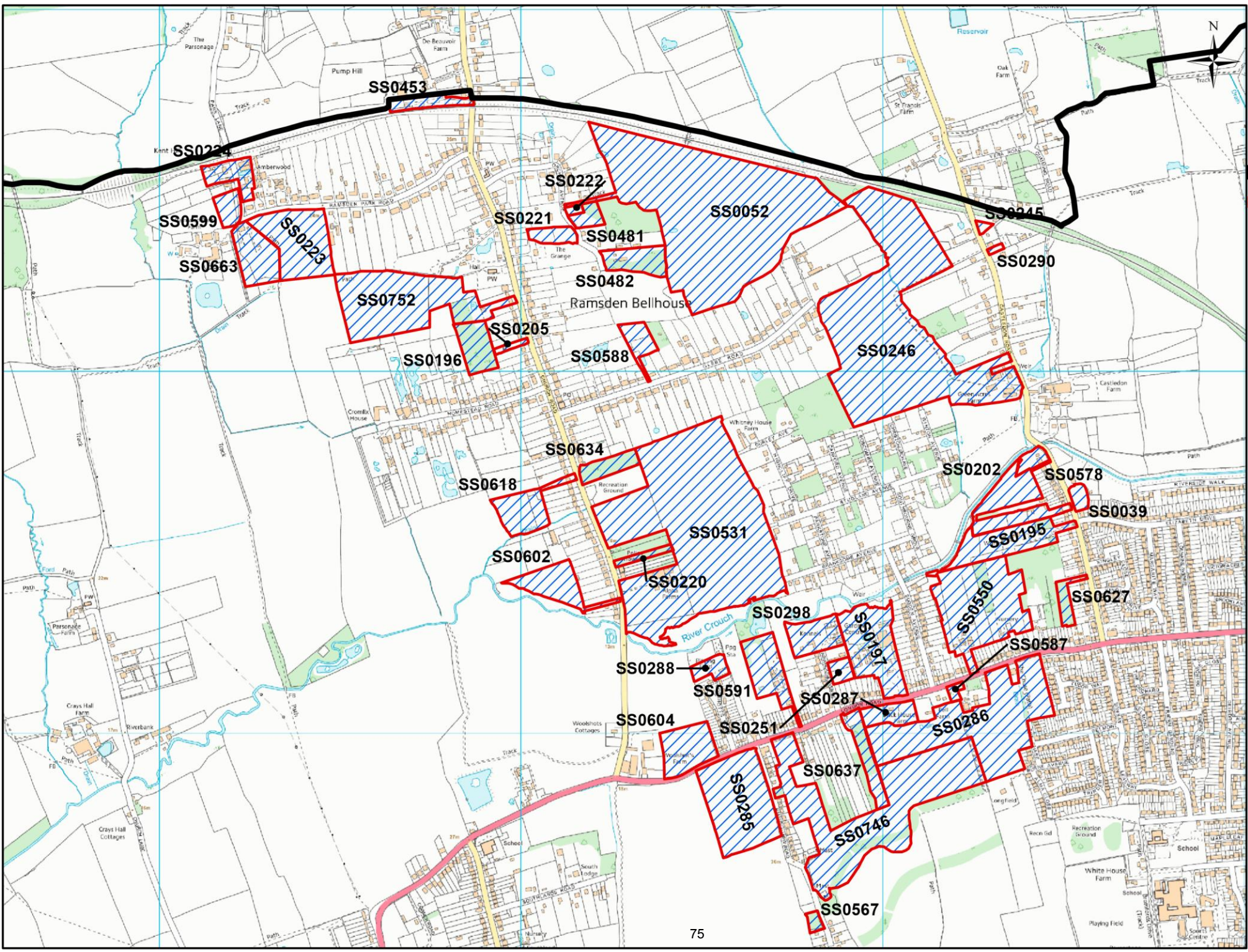
This map contains data licensed from Ordnance Survey with the permission of the Controller of Her Majesty's Stationary Office (C) Crown Copyright and database rights 2018 Ordnance Survey 100019871. All rights reserved.

-  Borough Boundary
-  HELAA Sites Insert
Map 3 - 2019






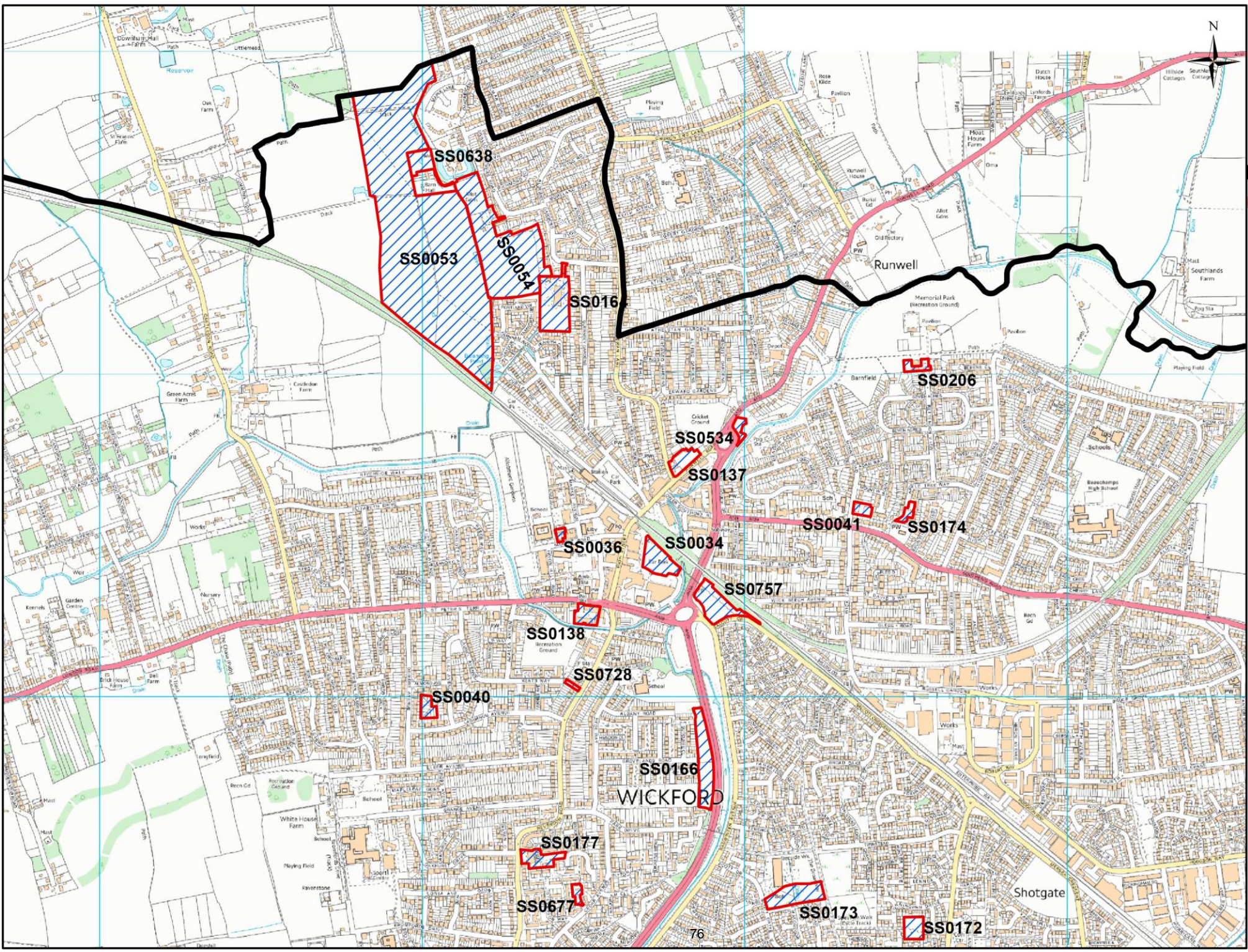
This map contains data licensed from Ordnance Survey with the permission of the Controller of Her Majesty's Stationery Office (C) Crown Copyright and database rights 2018 Ordnance Survey 100016871. All rights reserved.

-  Borough Boundary
-  HELAA Sites Insert Map 4 - 2019





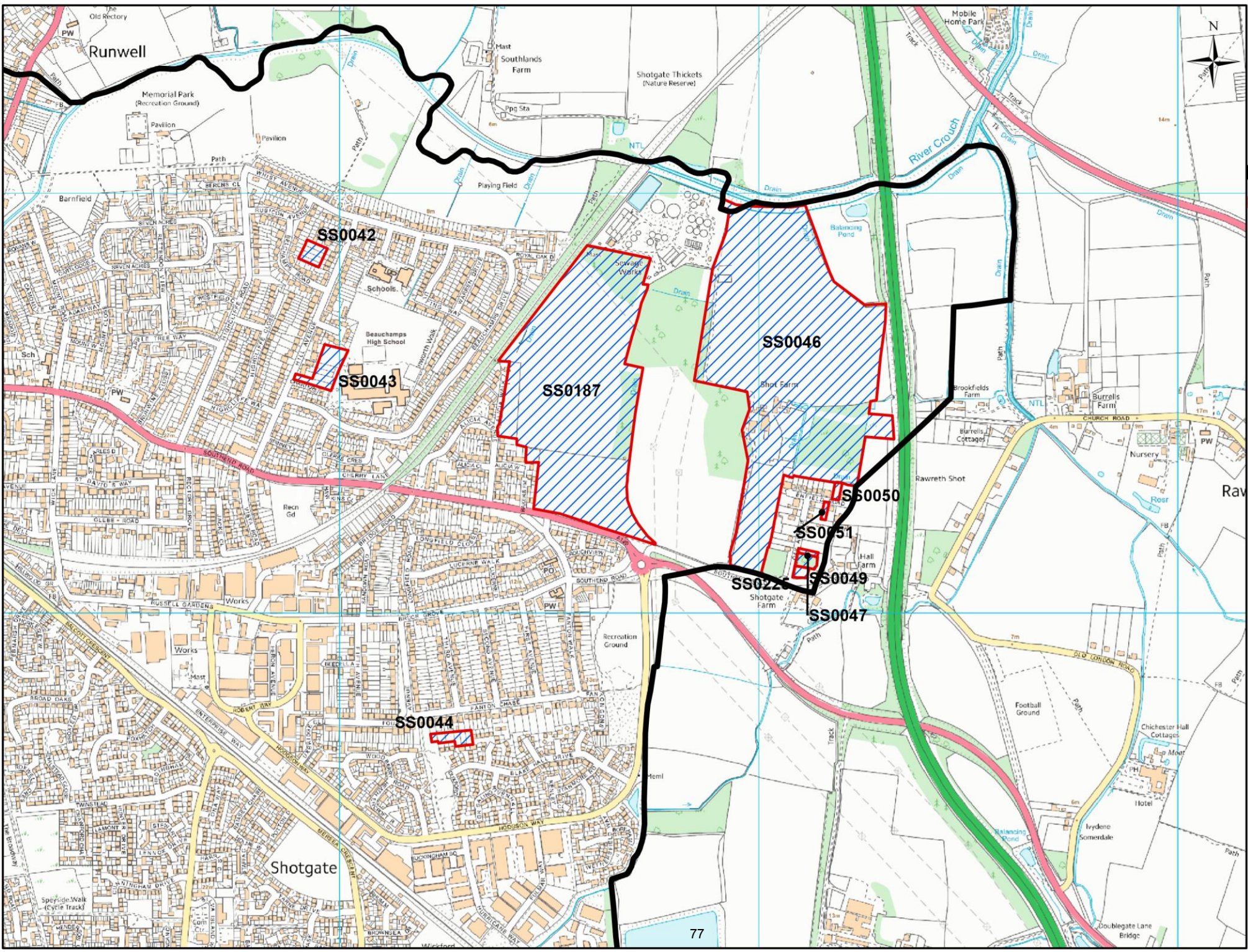
This map contains data licensed from Ordnance Survey with the permission of the Controller of Her Majesty's Stationary Office (C) Crown Copyright and database rights 2018 Ordnance Survey 100016871. All rights reserved.

 Borough Boundary
 HELAA Sites Insert
Map 5 - 2019





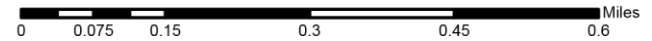
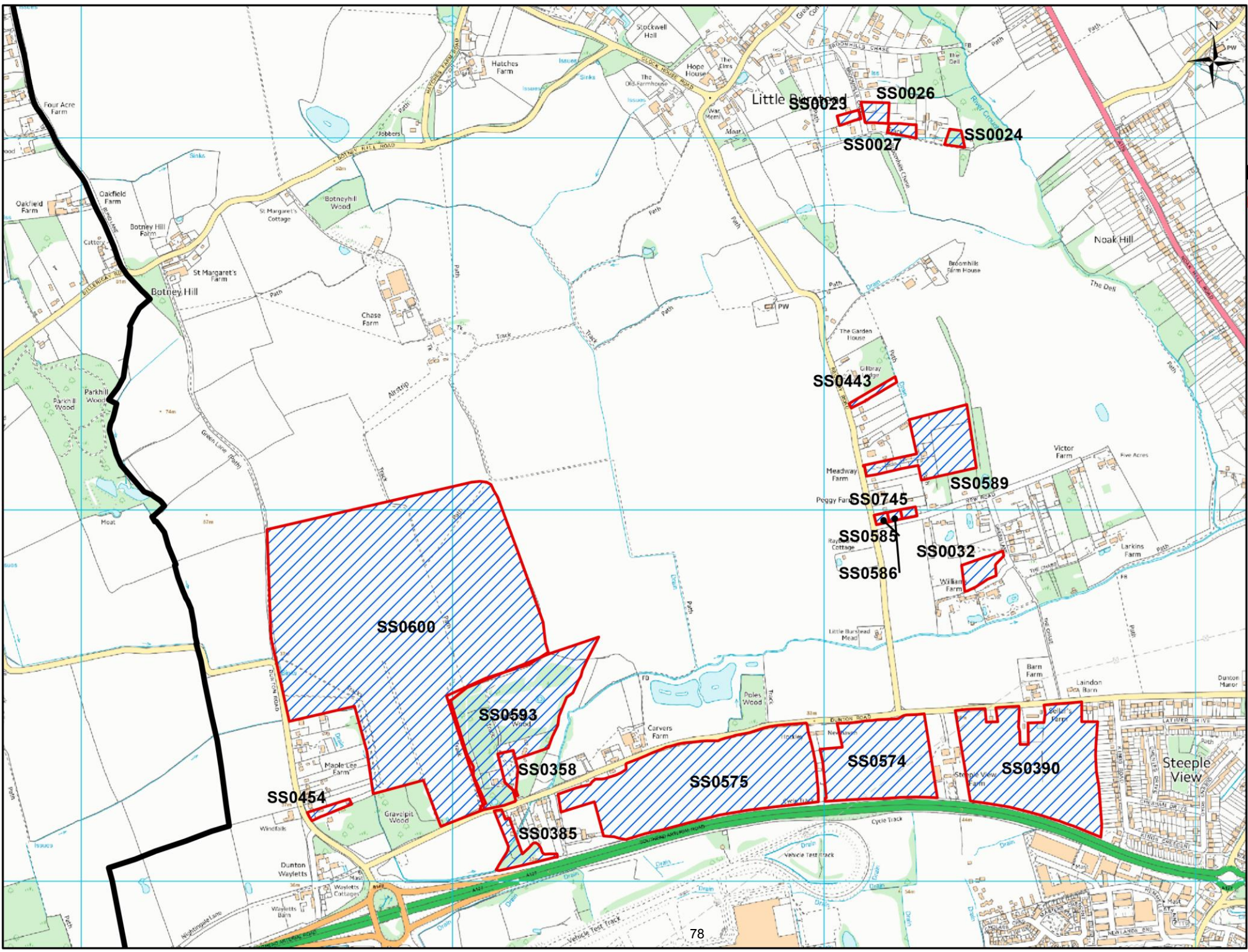
This map contains data licensed from Ordnance Survey with the permission of the Controller of Her Majesty's Stationery Office (C) Crown Copyright and database rights 2018 Ordnance Survey 100016871. All rights reserved.

-  Borough Boundary
-  HELAA Sites Insert Map 6 - 2019





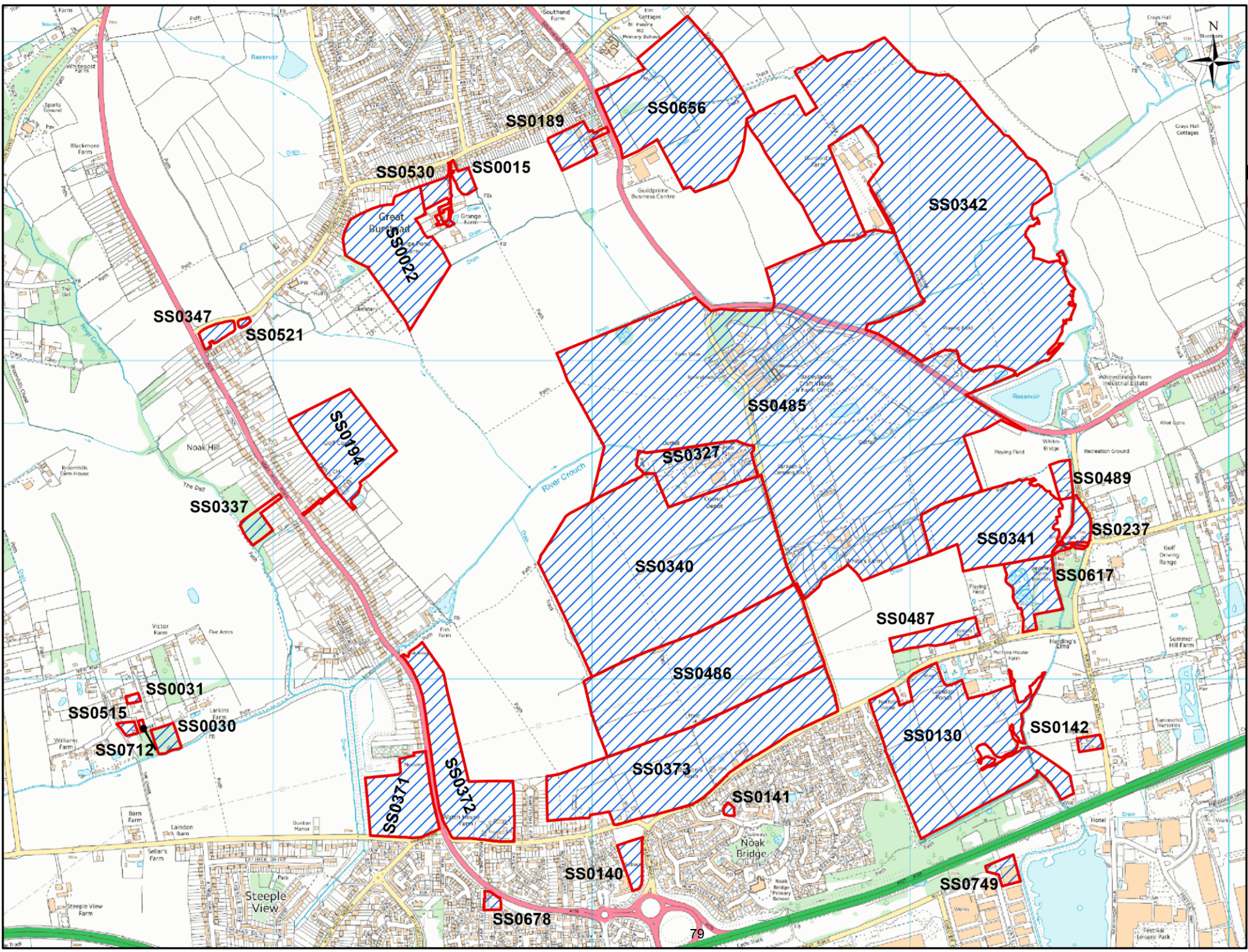
This map contains data licensed from Ordnance Survey with the permission of the Controller of Her Majesty's Stationery Office (C) Crown Copyright and database rights 2018 Ordnance Survey 100016871. All rights reserved.

-  Borough Boundary
-  HELAA Sites Insert Map 7 - 2019





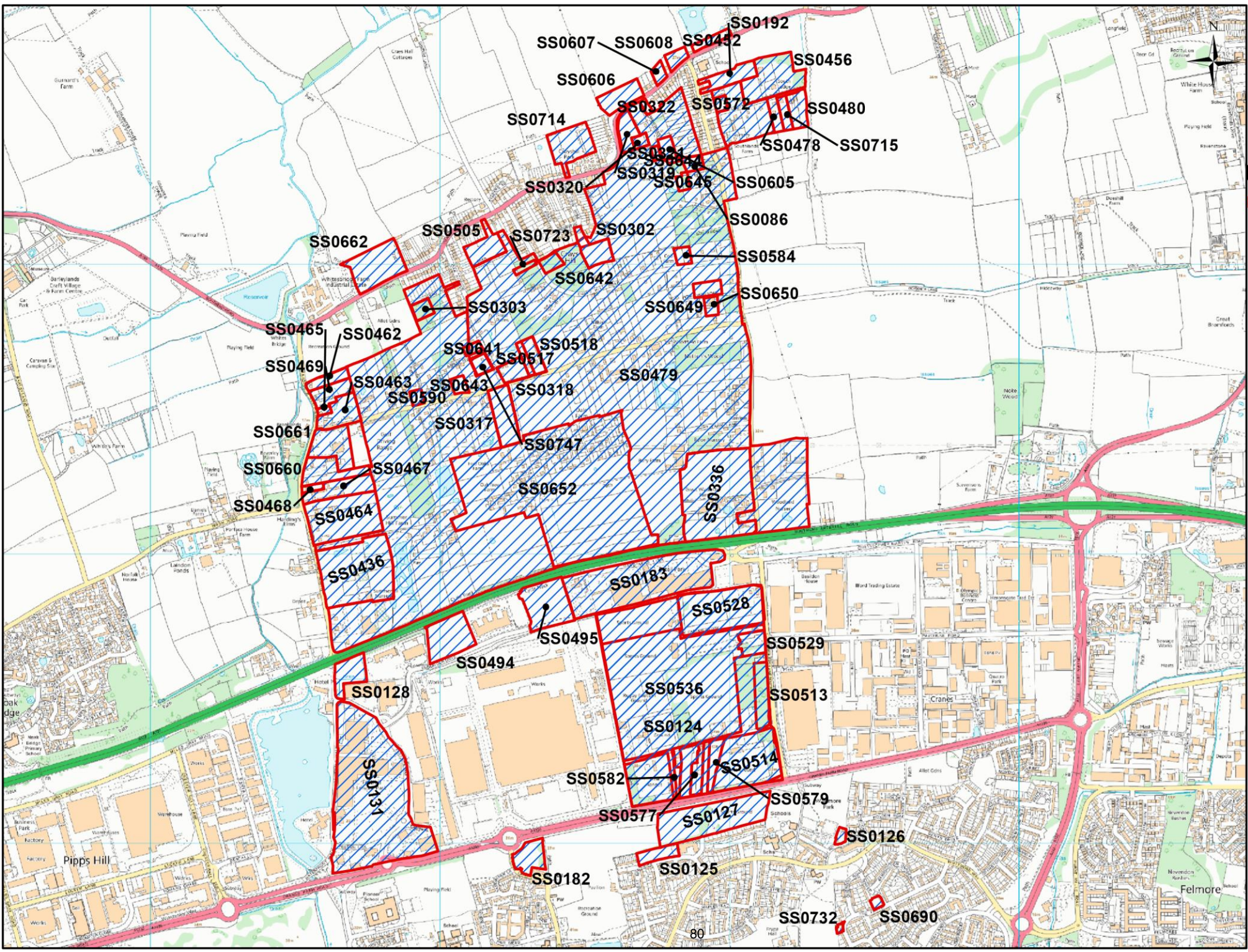
This map contains data licensed from Ordnance Survey with the permission of the Controller of Her Majesty's Stationary Office (C) Crown Copyright and database rights 2018 Ordnance Survey 100016871. All rights reserved.



-  Borough Boundary
-  HELAA Sites Insert Map 8 - 2019

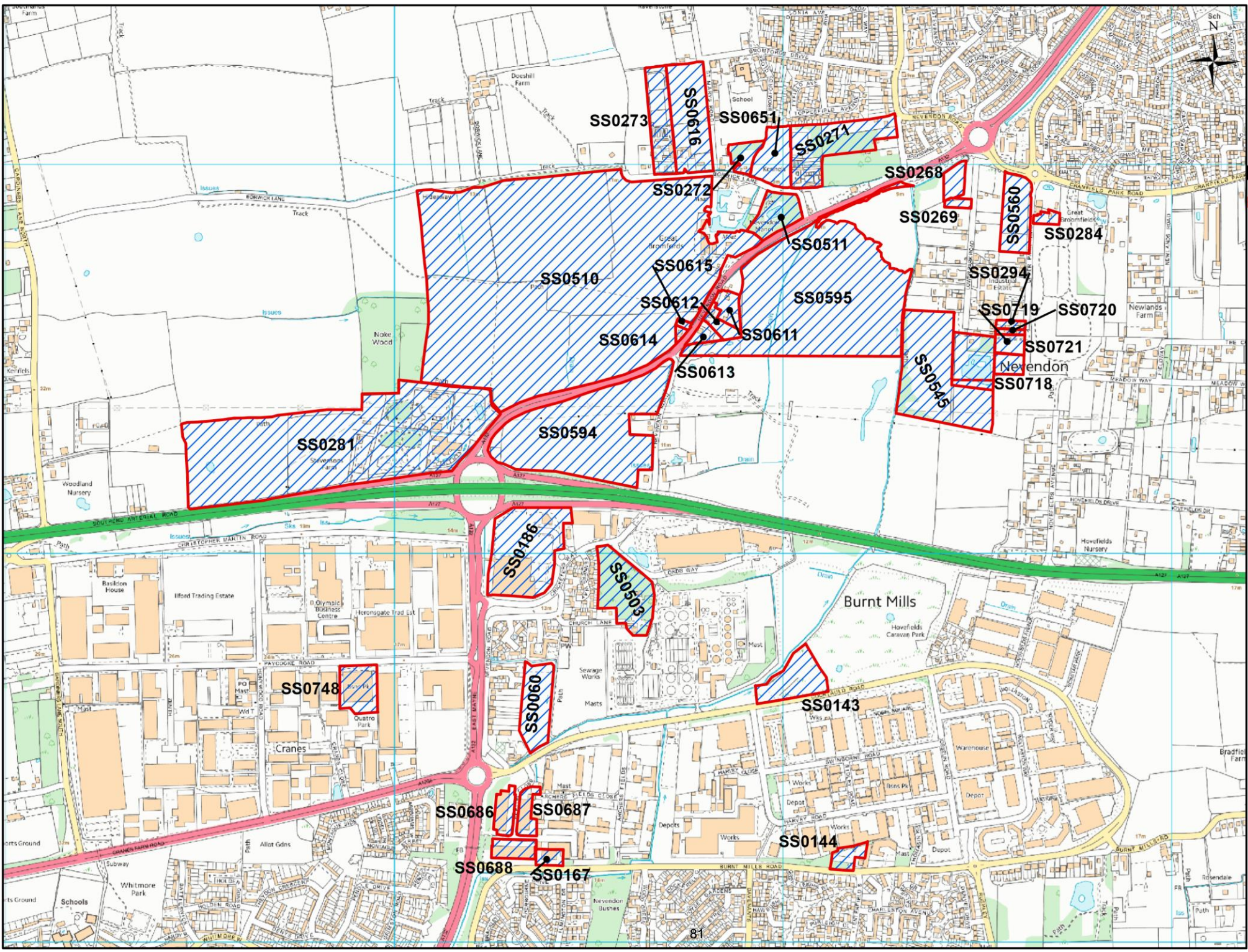


This map contains data licensed from Ordnance Survey with the permission of the Controller of Her Majesty's Stationery Office (C) Crown Copyright and database rights 2018 Ordnance Survey 100016871. All rights reserved.

 Borough Boundary
 HELAA Sites Insert
Map 9 - 2019





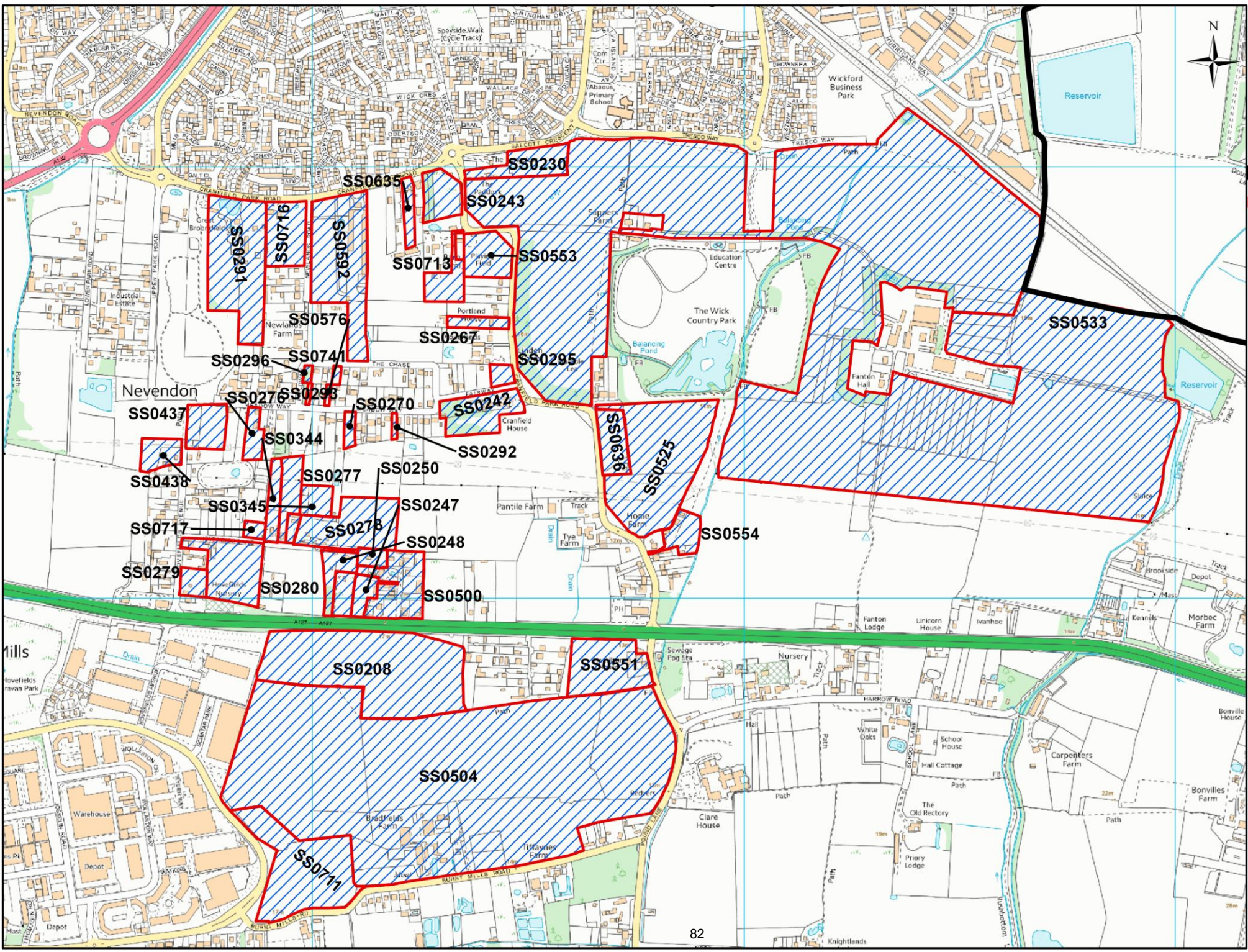
-  Borough Boundary
-  HELAA Sites Insert Map 10 - 2019





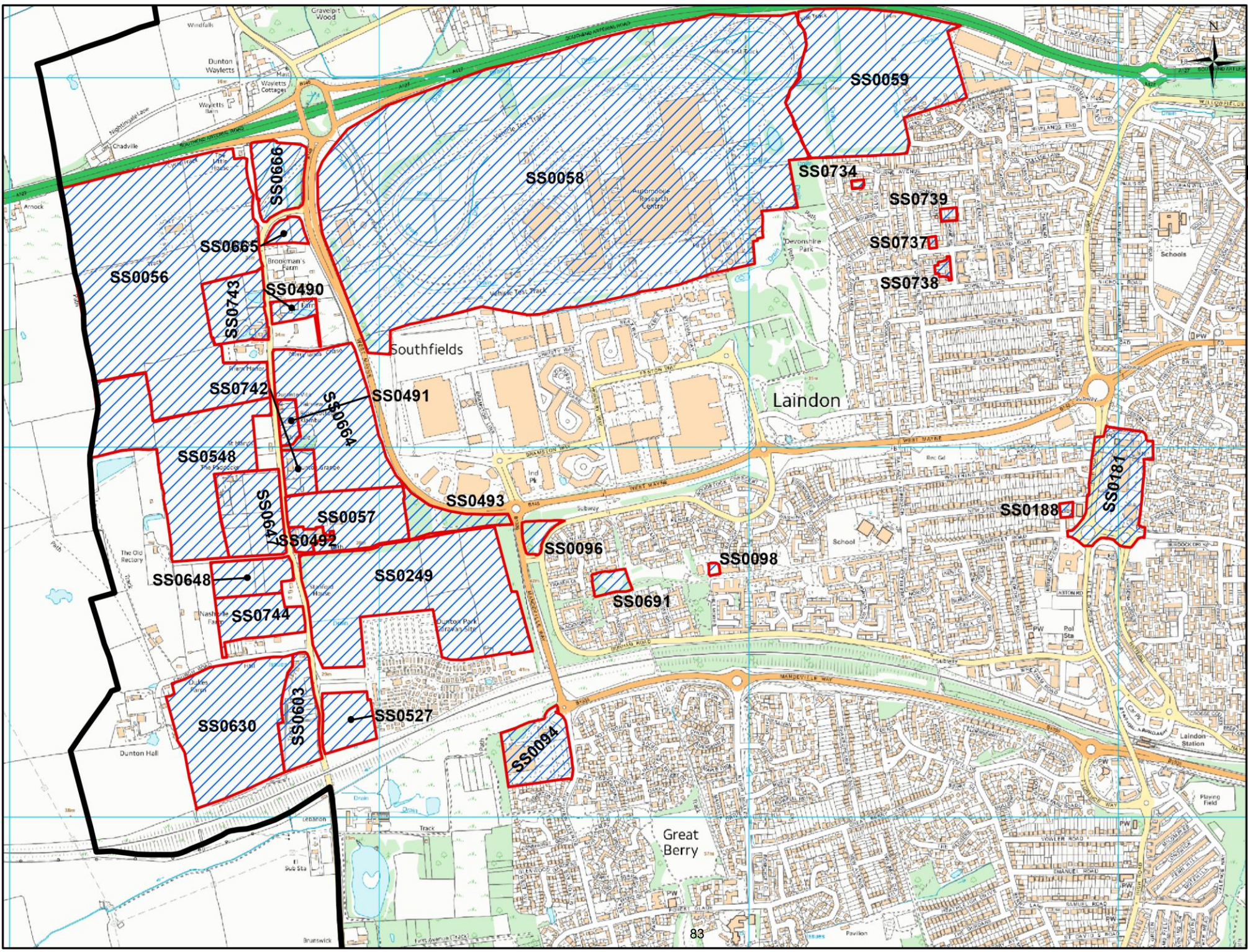
This map contains data licensed from Ordnance Survey with the permission of the Controller of Her Majesty's Stationary Office (C) Crown Copyright and database rights 2018 Ordnance Survey 100016871. All rights reserved.



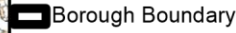
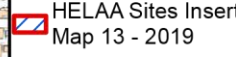
-  Borough Boundary
-  HELAA Sites Insert Map 11 - 2019

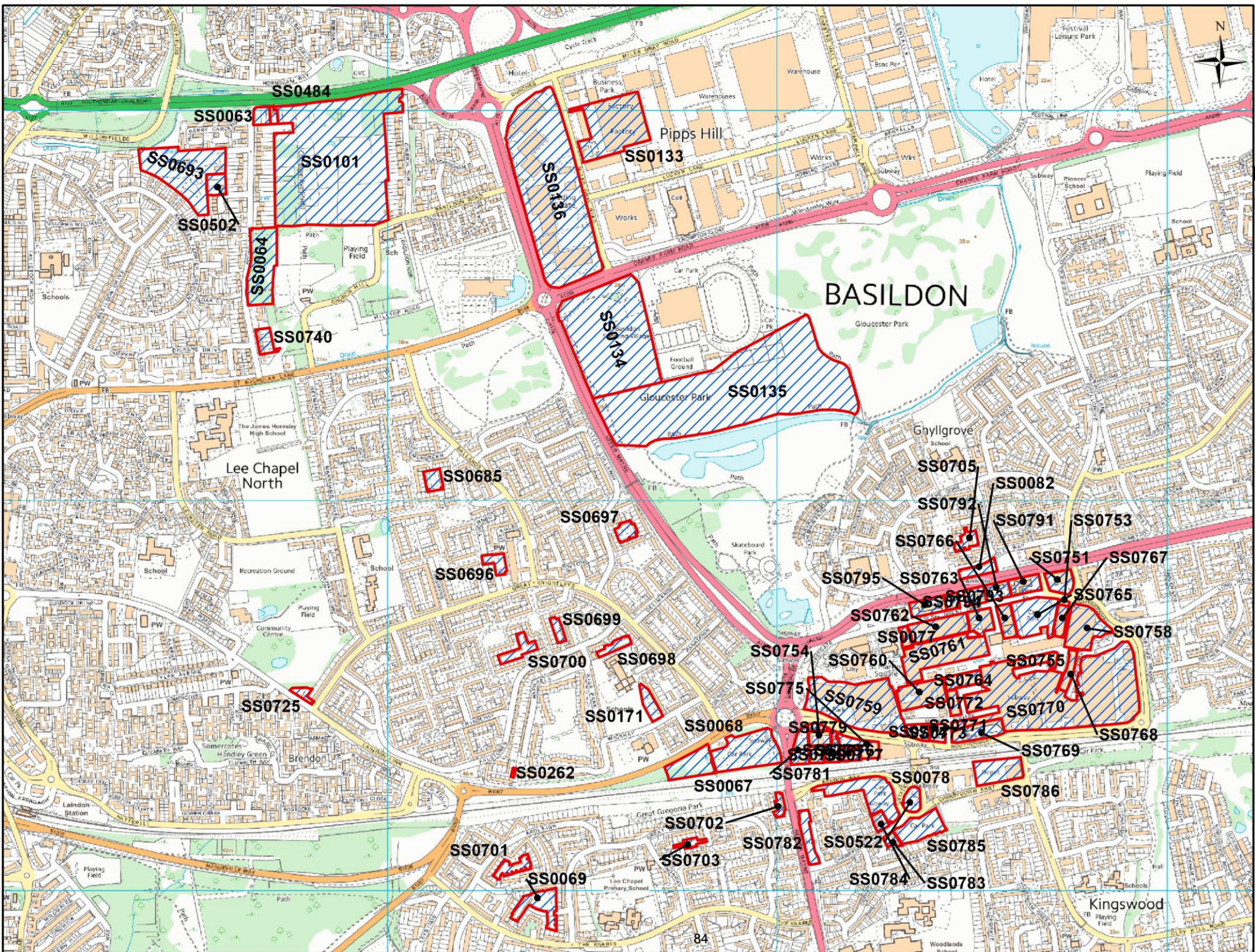


-  Borough Boundary
-  HELAA Sites Insert Map 12 - 2019





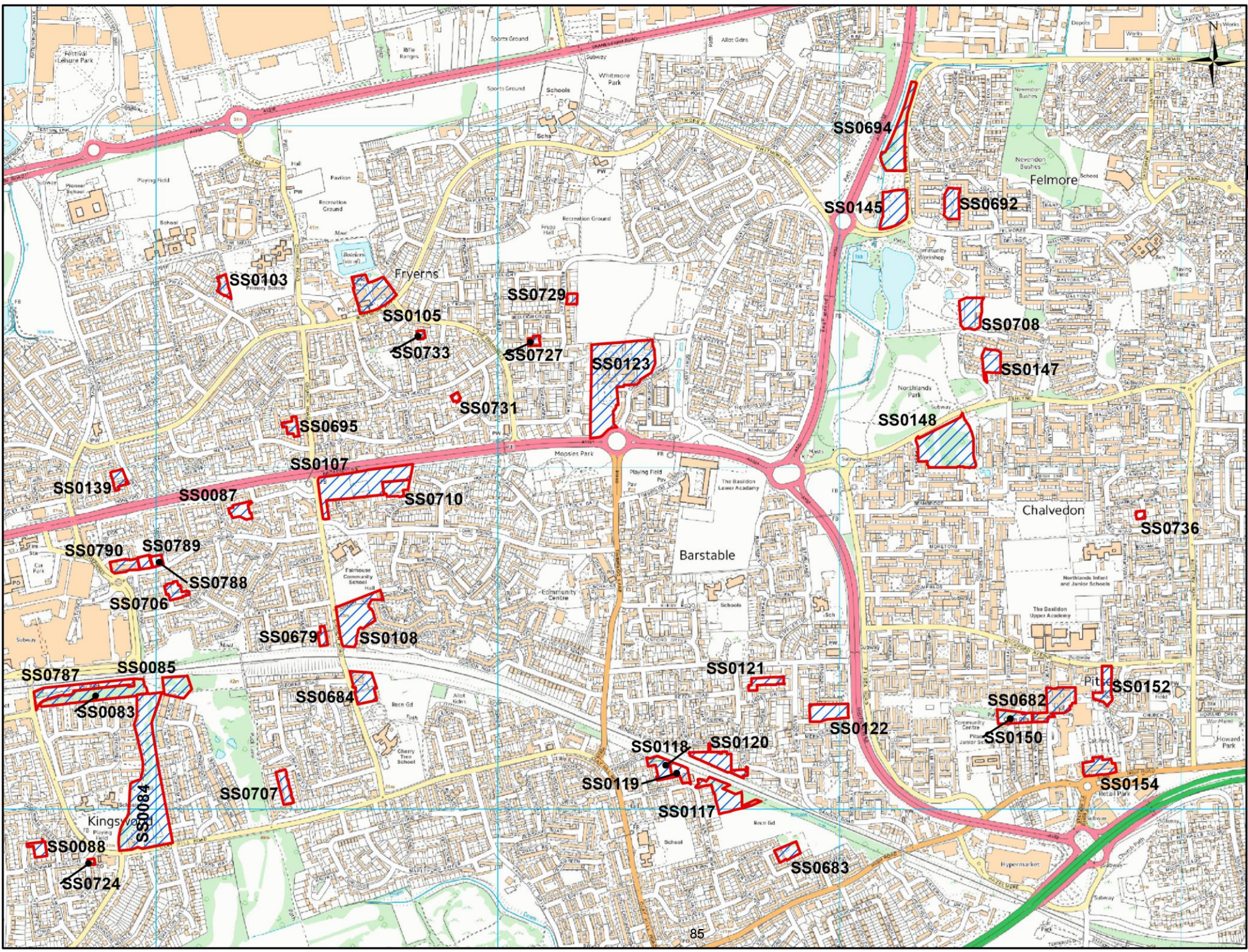
This map contains data licensed from Ordnance Survey with the permission of the Controller of Her Majesty's Stationary Office (C) Crown Copyright and database rights 2018 Ordnance Survey 100016871. All rights reserved.

-  Borough Boundary
-  HELAA Sites Insert Map 13 - 2019





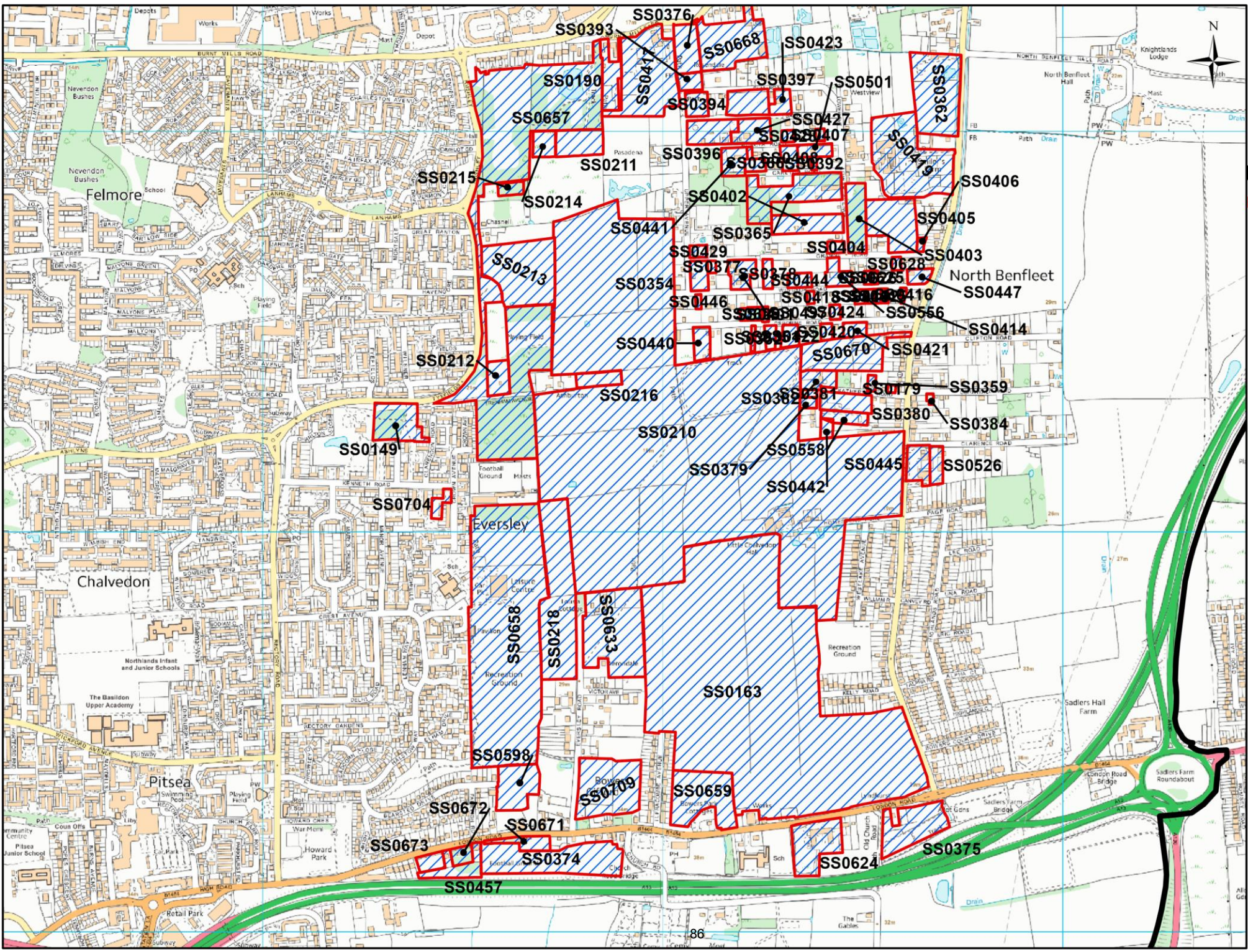
This map contains data licensed from Ordnance Survey with the permission of the Controller of Her Majesty's Stationery Office (C) Crown Copyright and database rights 2018 Ordnance Survey 100016871. All rights reserved.

-  Borough Boundary
-  HELAA Sites Insert Map 14 - 2019





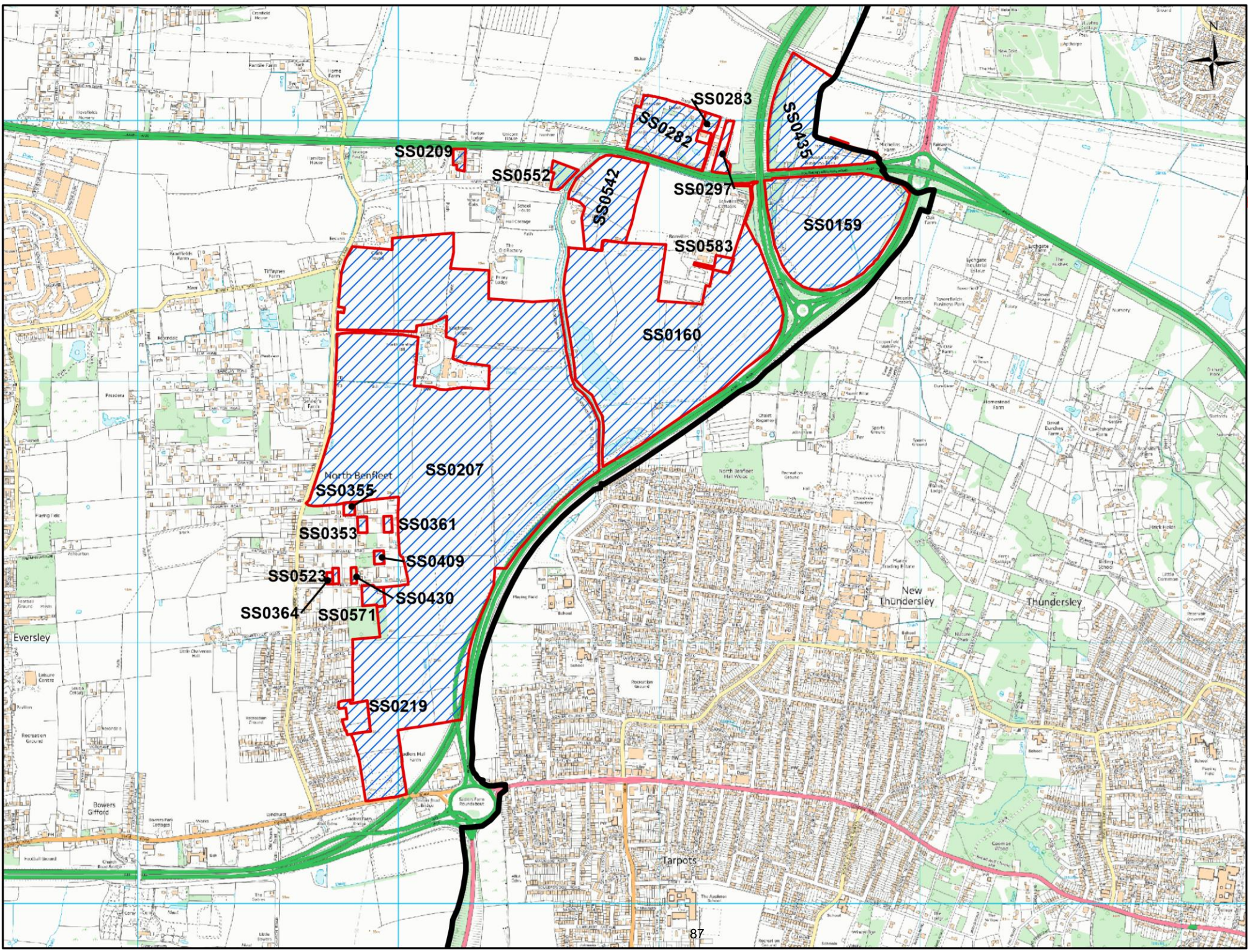
This map contains data licensed from Ordnance Survey with the permission of the Controller of Her Majesty's Stationery Office (C) Crown Copyright and database rights 2018 Ordnance Survey 100016871. All rights reserved.

-  Borough Boundary
-  HELAA Sites Insert Map 15 - 2019






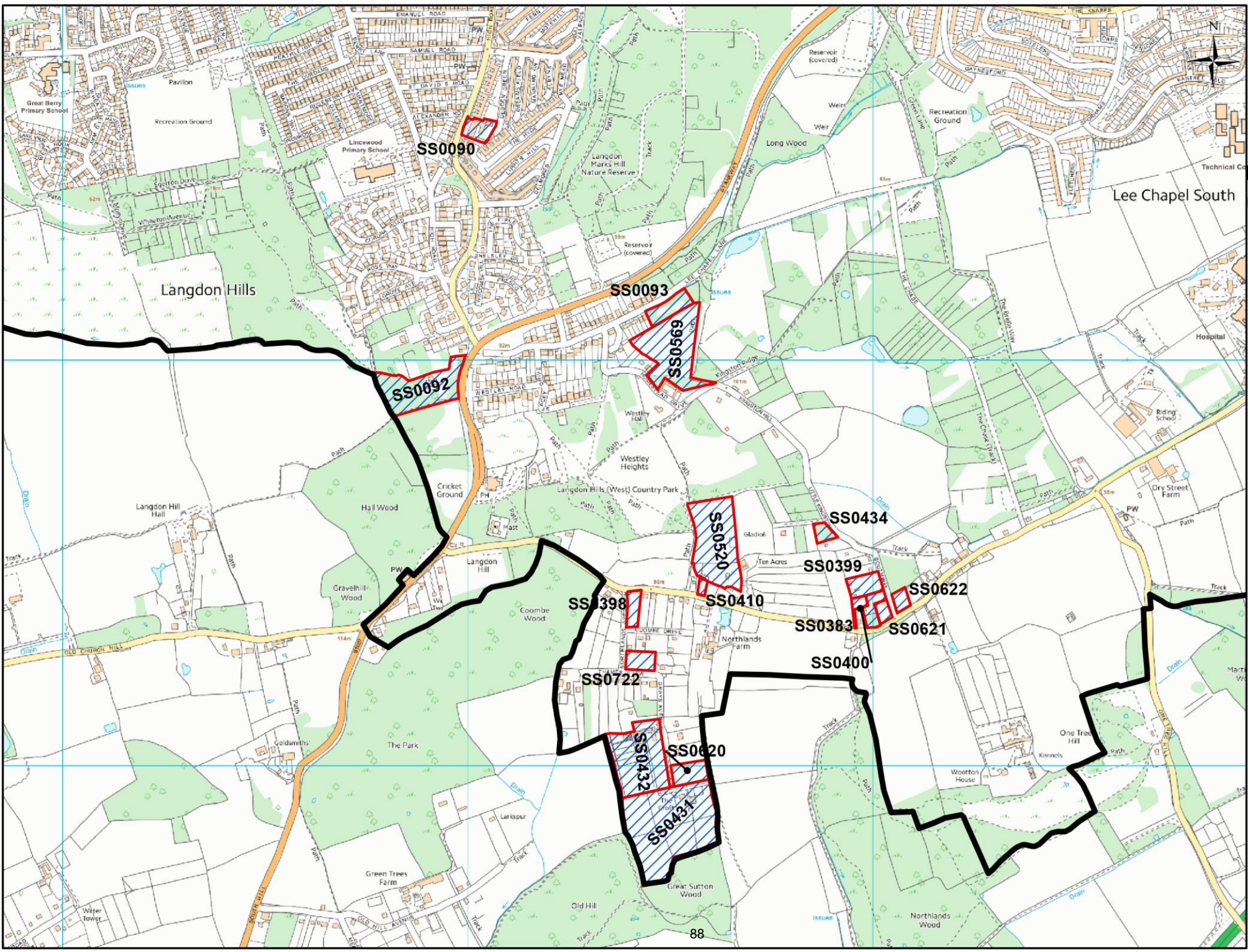
This map contains data licensed from Ordnance Survey with the permission of the Controller of Her Majesty's Stationery Office (C) Crown Copyright and database rights 2018 Ordnance Survey 100016871. All rights reserved.

 Borough Boundary
 HELAA Sites Insert
Map 16 - 2019






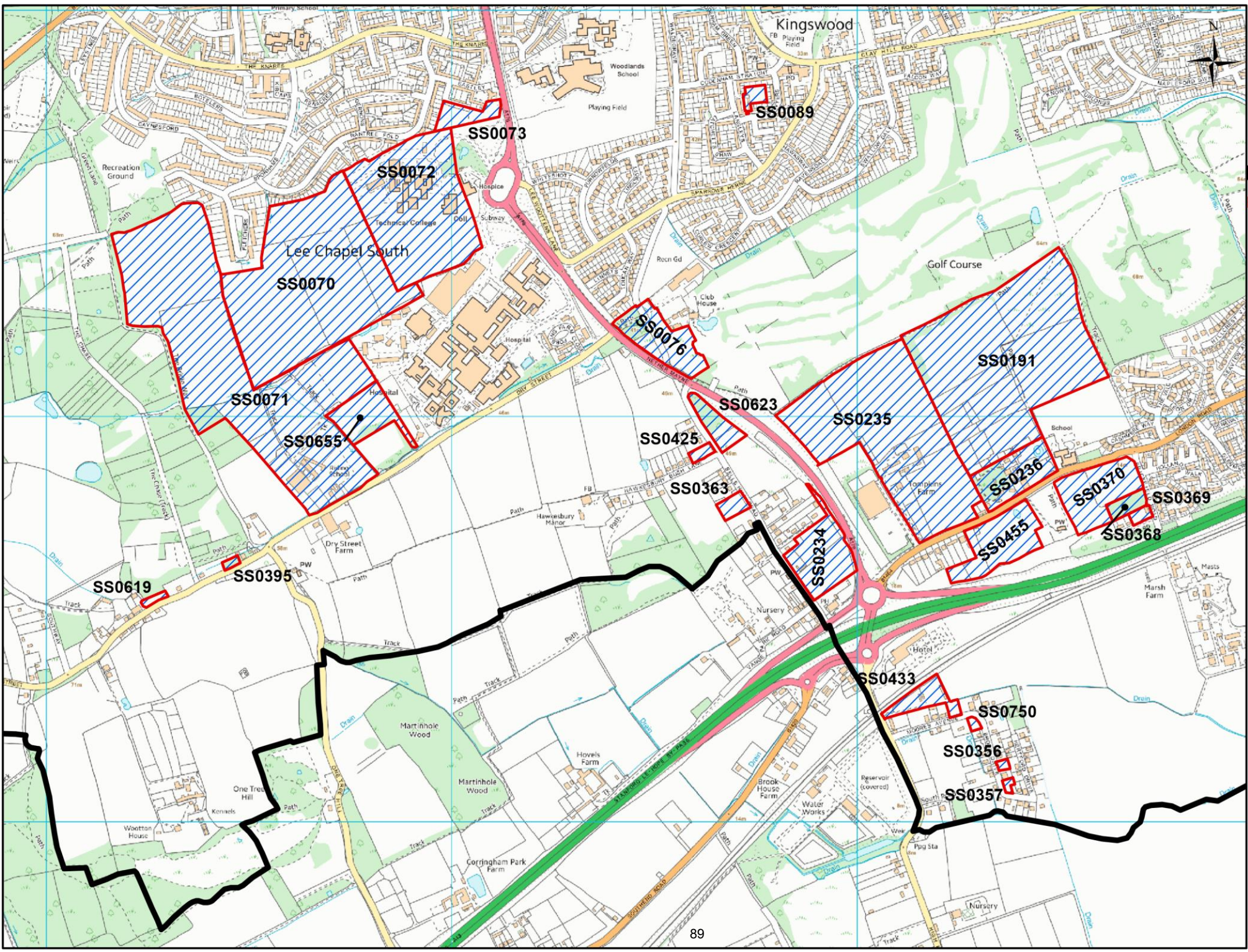
This map contains data licensed from Ordnance Survey with the permission of the Controller of Her Majesty's Stationary Office (C) Crown Copyright and database rights 2018 Ordnance Survey 100016871. All rights reserved.

-  Borough Boundary
-  HELAA Sites Insert Map 17 - 2019






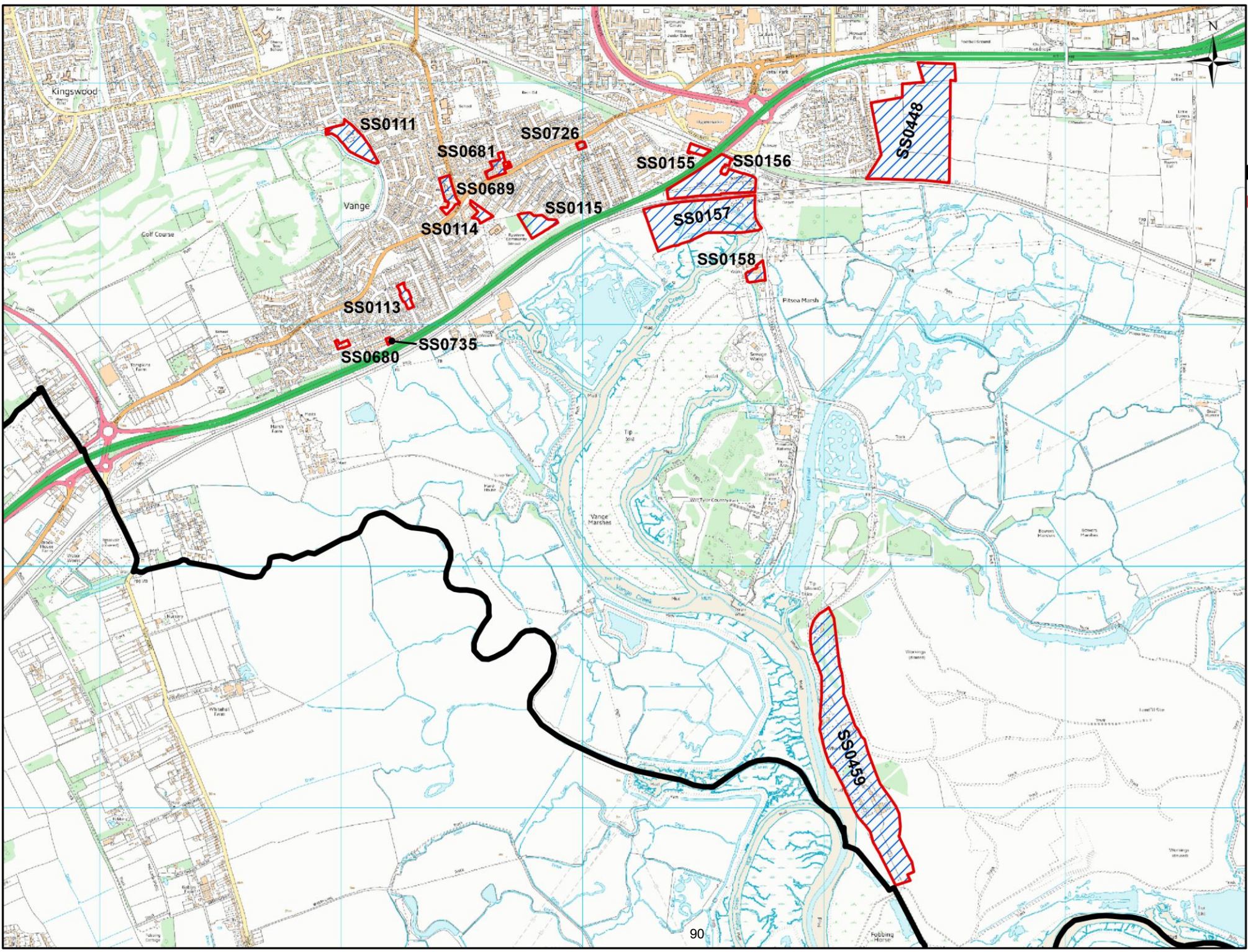
This map contains data licensed from Ordnance Survey with the permission of the Controller of Her Majesty's Stationary Office (C) Crown Copyright and database rights 2018 Ordnance Survey 100016871. All rights reserved.




-  Borough Boundary
-  HELAA Sites Insert Map 18 - 2019

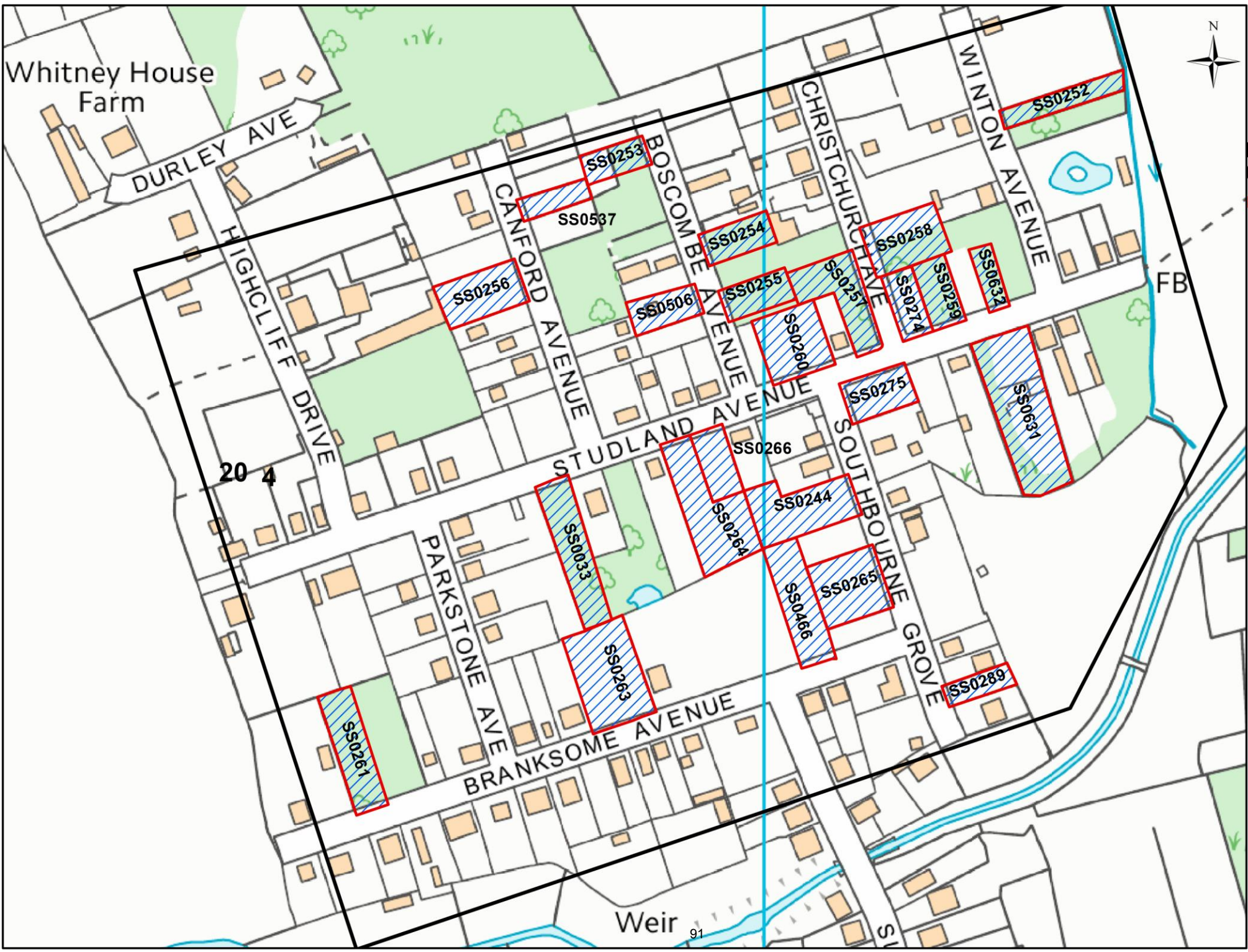


This map contains data licensed from Ordnance Survey with the permission of the Controller of Her Majesty's Stationery Office (C) Crown Copyright and database rights 2018 Ordnance Survey 100016871. All rights reserved.

-  Borough Boundary
-  HELAA Sites Insert
Map 19 - 2019



-  Borough Boundary
-  Key to Insert Maps
-  HELAA Sites Insert Map 20 - 2019



This map contains data licensed from Ordnance Survey with the permission of the Controller of Her Majesty's Stationary Office (C) Crown Copyright and database rights 2018 Ordnance Survey 100016871. All rights reserved.